Attachment A: Advertisements

Display Advertisements

Arkansas Democrat Gazette (10/5/14 and 11/2/14)

North Little Rock Times (10/9/14 and 10/30/14)

El Latino (10/9/14 and 10/30/14)

leggettforesthills.com to sign the online guest book.

RUSSELLVILLE — Janet Cook, 58, of Russellville, died Wednesday. Mass is 10 a.m. Monday at St. John's Catholic Church, burial in Rest Haven Memorial Park, by Shinn Funeral Service of Russellville. Visitation: 1-3 p.m., Sunday at the funeral home. Memorials: St. John's Catholic School or River Valley Art Center. Online obituary/guestbook: www.shinnfuneral.com.

SEARCY — Willie Frances Barger, 90, of Searcy, died Tuesday, Sept. 30, 2014. She was born Nov. 2, 1923, in Edgemont, Ark., to Jerome Luker and Lee Morgan Luker. She is survived by her husband of 66 years, Olen Barger of Searcy; one daughter, Sheila Baxter and husband Joe of Ward; two grandchildren, Joseph Olen Baxter and wife Dusty of Ward and Jonathan Baxter and wife Amanda of North Little Rock; and one great-granddaughter, Katey Baxter of Ward. She is preceded in death by her parents, Jerome and Lee Luker, and one brother, Dr. Jerry Luker. Visitation will be Sunday from 6-8 p.m. at Powell Funeral Home. Funeral services will be Monday at 10 a.m. at West Side Church of Christ with interment to follow at White County Memorial Gardens. Arrangements entrusted to Powell Funeral Home of Searcy: www.powellfuneralhome.net.

Empower the Future

If you believe in their future so will they

You know that they have the potential to make their dreams come true.
The question is, do they?

As a Junior Achievement volunteer, you can help empower students in Arkansas classrooms to own their economic success by using JA's proven and engaging lessons.

Junior Achievement

Learn more about volunteering at www.jaark.org or call 501-280-9118.

direction of Roller-Daniel Funeral Home of Searcy (501)268-3546.

Online guestbook: www.rollerfuneralhomes.com.

SOLGOHACHIA — Henrietta Ledbetter Rhoades, age 90, of Birdtown, Ark., passed away on Friday, Oct. 3, 2014. Survivors include: five sons, four daughters, a brother, a sister, 32 grandchildren and many great-grandchildren. Visitation: 12-2 p.m., Monday, Bob Neal and Sons Funeral Home Chapel, with services to follow at 2 p.m.: www.bobnealandsons.com.

STUTTGART — Dorothy Loveless Harlan of Stuttgart, Arkansas, went to be with Our Lord on Oct. 2, 2014. Dorothy was born in Stuttgart to Nora and Turney Davis of Perryville, Ark. four brothers, Andrew, Lawrence, Richard and Troy Davis; three sisters, Martha Wise, Floy Parsons and Vernice Hughes; her first husband, Chester Tallent of Hollis; her second husband, Clarence Gross of Traskwood; her third husband, McKelvy Rogers of Traskwood; her son, Charles Tallent and her daughter, Louise Bata.

Her survivors include her sister, Mary Lois Farmer of Fort Worth, Texas; son, Clinton Tallent (Bonnie) of Benton; daughter, Erma Matuszyk of Little Rock; nine grandchildren, 26 great-grandchildren, eight great-great-grandchildren and a host of nieces and nephews.

See **OBITUARIES**, Page 6B

OPEN HOUSE
NOTICE OF PUBLIC MEETING

WHAT: Public Involvement Meeting to discuss and present transportation solutions for the I-30 Planning and Environmental Linkages Study. The study area includes I-30 in Little Rock and North Little Rock, from I-40 to I-530, including the Arkansas River Bridge, as well as I-40 from JFK Blvd. to Hwy. 67.

WHEN: Thursday, November 6, 2014
4:00 p.m. to 7:00 p.m.

WHERE: Horace Mann Arts and Science Magnet Middle School (Cafeteria)
1000 East Roosevelt Road
Little Rock, AR

****

Sponsor: Arkansas State Highway and Transportation Department (AHTD)

Special communication or accommodation needs under the Americans with Disabilities Act (ADA) may contact the Connecting Arkansas Program Manager at 501-255-1519 or email Info@ConnectingArkansasProgram.com.

The hearing or speech impaired, may contact the Arkansas Relay System at (Voice/TTY 711). Requests should be made at least 4 days prior to the public meeting.

NOTICE OF NONDISCRIMINATION: The Arkansas State Highway and Transportation Department (AHTD) complies with all civil rights provisions of federal statutes and related authorities that prohibit discrimination in programs and activities receiving federal financial assistance. Therefore, the Department does not discriminate on the basis of race, sex, color, age, national origin, religion or disability, in the admission, access to and treatment in the Department's programs and activities, as well as the Department's hiring or employment practices. Complaints of alleged discrimination and inquiries regarding the Department's nondiscrimination policies may be directed to Joanna P. McFadden Section Head-EEO/DBE (ADA/504/Title VI Coordinator), P. O. Box 2261, Little Rock, AR 72203, (501) 569-2298, (Voice/TTY 711), or the following email address: **Joanna.Mcfadden@arkansashighways.com**

This notice is available from the ADA/504/Title VI Coordinator in large print, on audiotape and in Braille.

AHTD Job No. CA0602 ConnectingArkansasProgram.com

eneral Counsel Lucin-
Daniel and Associate
al Counsel Katherine
tt on the system's legal

excited about the op-
ity to serve the ASU
n," Phelps said in a
release. "As a native
sboro, I'm a longtime
ter of Arkansas State.
forward to this next
r in my legal career
rking with Dr. Welch
e rest of the system
assist the campuses
ling their missions."
ps' annual salary in his
sition will be $124,000,
stem spokesman Jeff
s said.

's trustees OK
lights project

Arkansas Tech Uni-
board of trustees ap-
Thursday the instal-
f 18 additional lights
plaza area near the
ndergraft Library and
logy Center, Hinds-
wer and Baswell Te-
y.
project — which was
d during the board's
meeting Thursday —
about $109,000. The
received a $50,000
om the West Central
as Planning District
over part of the proj-
t.
hursday, the trust-
oved the transfer of
rom the unappropri-

ONLY!

CHESTRA
onductor

en
ans
& 9
hony.org
1

IMMEDIATE OPENINGS AVAILABLE

at The Cottages and Rhinehart

Good Shepherd
The Comfort of Community Living

Affordable Independent living for active seniors

2701 Aldersgate Rd., Little Rock • 501-224-7200

OPEN HOUSE
NOTICE OF PUBLIC MEETING

WHAT: Public Involvement Meeting to discuss and present transportation solutions for the I-30 Planning and Environmental Linkages Study. The study area includes I-30 in Little Rock and North Little Rock, from I-40 to I-530, including the Arkansas River Bridge, as well as I-40 from JFK Blvd. to Hwy. 67.

WHEN: Thursday, November 6, 2014
4:00 p.m. to 7:00 p.m.

WHERE: Horace Mann Arts and Science Magnet Middle School (Cafeteria)
1000 East Roosevelt Road
Little Rock, AR

****

Sponsor: Arkansas State Highway and Transportation Department (AHTD)

Special communication or accommodation needs under the Americans with Disabilities Act (ADA) may contact the Connecting Arkansas Program Manager at 501-255-1519 or email Info@ConnectingArkansasProgram.com.

The hearing or speech impaired, may contact the Arkansas Relay System at (Voice/TTY 711). Requests should be made at least 4 days prior to the public meeting.

NOTICE OF NONDISCRIMINATION: The Arkansas State Highway and Transportation Department (AHTD) complies with all civil rights provisions of federal statutes and related authorities that prohibit discrimination in programs and activities receiving federal financial assistance. Therefore, the Department does not discriminate on the basis of race, sex, color, age, national origin, religion or disability, in the admission, access to and treatment in the Department's programs and activities, as well as the Department's hiring or employment practices. Complaints of alleged discrimination and inquiries regarding the Department's nondiscrimination policies may be directed to Joanna P. McFadden Section Head-EEO/DBE (ADA/504/Title VI Coordinator), P. O. Box 2261, Little Rock, AR 72203, (501) 569-2298, (Voice/TTY 711), or the following email address: Joanna.Mcfadden@arkansashighways.com

This notice is available from the ADA/504/Title VI Coordinator in large print, on audiotape and in Braille.

AHTD Job No. CA0602 ConnectingArkansasProgram.com

church. After raising her three boys, Dolores became the children's librarian at William F. Laman Public Library in North Little Rock, Arkansas and retired after 17 years. She was a resident of Sunnyside Retirement Community since moving to Harrisonburg in January 2013.

Dolores is survived by three sons; Robert and wife, Judy of Harrisonburg, Virginia, Dr. John Reifsteck of Charleston, West Virginia and Timothy and wife, Carol of Portland, Oregon. There are eight grandchildren, William (wife, Kelle), Julia (husband, Ben), Emily (husband, Chris), Susan, Christopher, Cynthia, Madelynne, and Elizabeth. There are also three great-grandchildren, Walter, Elijah, and Lydia.

The family would like to thank the staff at Sunnyside Retirement Community for their loving nursing care.

In lieu of flowers, memorial contributions may be made to St. Luke's Episcopal Church in North Little Rock, Arkansas or William F. Laman Public Library in North Little Rock, Arkansas.

Family and friends were received on Friday, October 24, 2014 from 12:00 to 1:30 p.m. at Emmanuel Episcopal Church in Harrisonburg. A memorial service fol-

Barbara M. French
Brandon and Andrea Grice
Kim Hackett
Virginia Hillman
Don Hindman
Mary and Sonny Janssen
Warren Jensen
Alderman Ken Keplinger
Kel and Angela Nicholson
Bob and Sandra Rooney
Tony and Ginann Swindle
Martha Van Pelt
Becki Vassar
Beverly Watkins
Charlotte Watson
Frances Winchester

Show your support!

Visit www.helpmylibrary.com or Help My Sherwood Library on Facebook

Paid for by the Coalition for Neighborhood Libraries
Bob Rizzo, Treasurer

OPEN HOUSE
NOTICE OF PUBLIC MEETING

WHAT: Public Involvement Meeting to discuss and present transportation solutions for the I-30 Planning and Environmental Linkages Study. The study area includes I-30 in Little Rock and North Little Rock, from I-40 to I-530, including the Arkansas River Bridge, as well as I-40 from JFK Blvd. to Hwy. 67.

WHEN: Thursday, November 6, 2014
4:00 p.m. to 7:00 p.m.

WHERE: Horace Mann Arts and Science Magnet Middle School (Cafeteria)
1000 East Roosevelt Road
Little Rock, AR

****

Sponsor: Arkansas State Highway and Transportation Department (AHTD)

Special communication or accommodation needs under the Americans with Disabilities Act (ADA) may contact the Connecting Arkansas Program Manager at 501 255-1519 or email Info@ConnectingArkansasProgram.com.

The hearing or speech impaired, may contact the Arkansas Relay System at (Voice/TTY 711). Requests should be made at least 4 days prior to the public meeting.

NOTICE OF NONDISCRIMINATION: The Arkansas State Highway and

trying to tackle him finishing with 6 rushes and 63 yards. Where he really excelled was in the passing game (4 of 6 for 58 yards, 2 touchdowns) connecting twice with senior tight end Elijah Sowards for scores of 27 and 6 yards.

The defining moment for Washington came on a 3rd and goal attempt late in the 3rd quarter from the J.A. Fair 6 yard line; taking the snap from senior center Clark Thornton, Washington took the speed option off the edge, but quickly found himself surrounded by 3 Fair defenders. With two players trying to wrap Washington up, Washington unconventionally threw the ball back toward senior tailback Tyler Davis, who took the ball the remaining yards to cement the Bears victory.

The Bears hit the road again this week, traveling to cross-town foe 1-4 (0-2) Jacksonville.

"[They're] improving each week which I thought they would. This will be a battle," Withrow said.

Since the Red Devils joined the 5A Central in 2012, the Bears have split the series, but won last year in what was one of the Bears' best performances, kicking a field goal late and forcing a Jacksonville turnover to take away a 25-16 victory.

"This is Jacksonville and Sylvan Hills, so both communities will be excited and ready. They will give us all we want." Withrow said.

The 5A No. 5th ranked Bears will be set to kickoff Friday at 7 p.m.

OPEN HOUSE
NOTICE OF PUBLIC MEETING

CAP

WHAT: Public Involvement Meeting to discuss and present transportation solutions for the I-30 Planning and Environmental Linkages Study. The study area includes I-30 in Little Rock and North Little Rock, from I-40 to I-530, including the Arkansas River Bridge, as well as I-40 from JFK Blvd. to Hwy. 67.

WHEN: Thursday, November 6, 2014
4:00 p.m. to 7:00 p.m.

WHERE: Horace Mann Arts and Science Magnet Middle School (Cafeteria)
1000 East Roosevelt Road
Little Rock, AR

****

Sponsor: Arkansas State Highway and Transportation Department (AHTD)

Special communication or accommodation needs under the Americans with Disabilities Act (ADA) may contact the Connecting Arkansas Program Manager at 501-255-1519 or email Info@ConnectingArkansasProgram.com

The hearing or speech impaired, may contact the Arkansas Relay System at (Voice/TTY 711). Requests should be made at least 4 days prior to the public meeting.

NOTICE OF NONDISCRIMINATION: The Arkansas State Highway and Transportation Department (AHTD) complies with all civil rights provisions of federal statutes and related authorities that prohibit discrimination in programs and activities receiving federal financial assistance. Therefore, the Department does not discriminate on the basis of race, sex, color, age, national origin, religion or disability, in the admission, access to and treatment in the Department's programs and activities, as well as the Department's hiring or employment practices. Complaints of alleged discrimination and inquiries regarding the Department's nondiscrimination policies may be directed to Joanna P. McFadden Section Head-EEO/DBE (ADA/504/Title VI Coordinator), P. O. Box 2261, Little Rock, AR 72203, (501) 569-2298, (Voice/TTY 711), or the following email address: Joanna.Mcfadden@arkansashighways.com

This notice is available from the ADA/504/Title VI Coordinator in large print, on audiotape and in Braille.

AHTD Job No. CA0602 ConnectingArkansasProgram.com

AHTD State Highway

le otorgar el Premio Nobel de la Paz 2014 a la joven paquistaní
afzai y al indio Kailash Satyarthi, representa una victoria para
undo, consideró el secretario general de la ONU, Ban Ki-moon.
ue ha promovido el derecho de las niñas a la educación y quien
liente y gentil defensora de la paz", se ha convertido en "una
"m te el simple acto de asistir a la escuela. Con valentía y
Malala ha mostrado lo que los terroristas temen a una niña con
só Ban.

erida de un balazo en la cabeza
en octubre 2012 pero se salvó
Gran Bretaña, y su historia
do.

la ONU seguirá apoyando los
lala contra el extremismo y su
rechos de las niñas de todo el
sin violencia, ir a la escuela y
lerecho a la educación.

to, Kailash Satyarthi, ha sido un
ara terminar con la explotación
undo, ha estado al frente del
ernacional por la justicia, la
al y por una mejor vida para
ores.

uena medida al trabajo heroico
mundo se ha movido de la
el abusivo trabajo infantil al
, la toma de consciencia y la
an. Añadió que Satyarthi ha proporcionado elementos clave
a lucha contra las peores forma de trabajo infantil: indignación
iso personal e involucramiento de la sociedad.

erá inspiración para todos los millones de niños sin nombre
de t el mundo que luchan en silencio todos los días para
ducación, el derecho a ser escuchados y protegidos", añadió el
es Unidas para la Infancia (Unicef) en un comunicado. ■

Malala Yousafzai

Kailash Satyarthi

S QUE HAYAN RECIBIDO LA ACCIÓN
BEN TENER CAUTELA CUANDO

LIR DEL PAÍS DEBEN OBTENER UN PERMISO DE
EXPONERSE A NO PODER REINGRESAR

de un "DREAMer"
rado en México sin
para ver a su madre
interrogantes en la
son las condiciones
lir del país, habiendo

río Guerrero, tuvo
según la Agencia
dar SCIS) una
estudiante DACA,
para dicho estatus.
y la posibilidad de

ntado obtener el
permiso pero dijo que tras más de un mes de esperar y pedir que se acelerara el caso, se fue cuando su madre empeoró y falleció en México en Agosto.

Según USCIS el individuo con DACA deben solicitar el permiso y justificar las razones del viaje como humanitario, educativo, de emergencia o relacionado al empleo.

Pero aún cuando haya el permisos pertinentes, el agente en el aeropuerto tiene la prerrogativa de negar la entrada si considera que hay razones decisivas.

El "advance parole" se solicita con el formulario I-131, pagando $360 y prueba de estatus DACA y las razones del viaje. ■

- Costurera con experiencia para entrenar empleados, debera hablar Ingles, el pago pude ser $14 + hora
- Necesitamos personal bilingue para trabajos de labores generales y ayudantes para primero y segundo turno, pago $9 a $10 hr.
- Operadores con expereinceia en Montacargas y equipo pesado
- Personal para Mantenimiento de maquinaria industrial y de Equipo pesado
- Personal bilingue para fabrica, y operadores de maquina, ensamble y produccion, turnos de dia y de noche 12 horas diarias, 7 dias a la semana

Personal bilingue para bodega en el area de Little Rock, turno de dia $9 hr. + BONUS

- Soldadores, pagos desde $11 hasta $17 hr. basado en experiencia
- Cortador con Soplete-Torcha, Pintores Industriales, pago basado en experiencia
- Personal Bilingue con experiencia en atencion al publico y en Microsoft Word y Excel, turno de dia.

PARA INFORMACIÓN PREGUNTA POR: CATALINA, IVETH O PATTY
Visitanos en: www.Hughesstaffingagency.com
Y Aplica ya!!!!
700 E. 13 Th Street, North Little Rock AR 72114 • T: 501-791-3303

The Hughes Agency

AVISO DE REUNION PÚBLICA DE FORO ABIERTO

CONNECTING ARKANSAS PROGRAM
CAP

QUÉ: Reunión de Participación Pública para discutir y presentar soluciones de transporte para el Estudio de Planeación y Vínculos Ambientales (PEL, por sus siglas en inglés) de la carretera I-30. El área de estudio incluye Interestatal 30 en Little Rock y North Little Rock desde Interestatal 40 hasta Interestatal 530, incluyendo el Puente del Rio Arkansas y también Interestatal 40 desde el bulevar JFK hasta la carretera 67.

CUÁNDO: Jueves, 6 de Noviembre del 2014 4 p.m. a 7 p.m.

DONDE: Cafetería de la Escuela Secundaria de Artes y Ciencias de Horace Mann
1000 Calle East Roosevelt
Little Rock, AR

****

Patrocinador: El Departamento de Carreteras y Transporte del Estado de Arkansas (AHTD, por sus siglas en inglés)

Necesidades especiales de comunicación o acomodo bajo la Ley de Americanos con Discapacidades (ADA, por sus siglas en inglés) pueden ponerse en contacto con el administrador de programas Connecting Arkansas al teléfono 501-255-1519 o por correo electrónico Info@ConnectingArkansasProgram.com.

Si tiene necesidades comunicativas especiales, puede contactar el sistema de Retransmisión de Arkansas al (Voz / TTY 711). Las solicitudes deben hacerse por lo menos 4 días antes de la reunión pública.

AVISO DE NO DISCRIMINACIÓN: El Departamento de Carreteras y Transporte del Estado de Arkansas (AHTD, por sus siglas en inglés) cumple con todas las disposiciones de derechos civiles de los estatutos federales y autoridades relacionadas que prohíben la discriminación en programas y actividades que reciben asistencia financiera federal. Por lo tanto, el Departamento no discrimina en base a raza, sexo, color, edad, origen nacional, religión o discapacidad, en la admisión, el acceso y el tratamiento en los programas y las actividades del Departamento, así como en las prácticas de contratación o empleo del Departamento. Las quejas de presunta discriminación y consultas sobre la política antidiscriminatoria del Departamento se pueden dirigir a Joanna P. McFadden Jefe de Sección-EEO / DBE (Coordinador ADA/504/Título VI), PO Box 2261, Little Rock, AR 72203, (501) 569 - 2298, (Voz / TTY 711), o al correo electrónico: Joanna.Mcfadden@arkansashighways.com

Este aviso está disponible a través de la Coordinadora ADA/504/Título VI en letra grande, cinta de audio y en braille.

AHTD Número de Trabajo CA0602

Hasta ahora se conoce poco del papel que juegan los virus que habitan nuestros intestinos, virus que no te enferman, más bien te ayudan a mantener la salud porque regulan las bacterias en tus intestinos.

Y el más común de ellos es el crAssphage, virus recién descubierto que según los científicos parece estar presente en las tres cuartas partes de la población del planeta y vital para mantener un organismo sano, dice el doctor Bas Dutilh, investigador del Centro de Investigación Médica de la Universidad de Radboud en Holanda. Es seis veces más abundante que los otros virus juntos.

De esa forma, ejercen una función reguladora y mantienen un balance en la flora bacteriana. En el futuro se espera que el nuevo descubrimiento ayude a combatir enfermedades como el cáncer de colon

Según el doctor Dutilh, el crAssphage fue encontrado en muestras de personas de Estados Unidos, Europa y Corea del Norte. ■

AVISO DE REUNION PÚBLICA DE FORO ABIERTO

CONNECTING ARKANSAS PROGRAM

CAP

QUÉ: Reunión de Participación Pública para discutir y presentar soluciones de transporte para el Estudio de Planeación y Vínculos Ambientales (PEL, por sus siglas en inglés) de la carretera I-30. El área de estudio incluye Interestatal 30 en Little Rock y North Little Rock desde Interestatal 40 hasta Interestatal 530, incluyendo el Puente del Rio Arkansas y también Interestatal 40 desde el bulevar JFK hasta la carretera 67.

CUÁNDO: Jueves, 6 de Noviembre del 2014 4 p.m. a 7 p.m.

DONDE: Cafetería de la Escuela Secundaria de Artes y Ciencias de Horace Mann
1000 Calle East Roosevelt
Little Rock, AR

****

Patrocinador: El Departamento de Carreteras y Transporte del Estado de Arkansas (AHTD, por sus siglas en inglés)

Necesidades especiales de comunicación o acomodo bajo la Ley de Americanos con Discapacidades (ADA, por sus siglas en inglés) pueden ponerse en contacto con el administrador de programas Connecting Arkansas al teléfono 501-255-1519 o por correo electrónico Info@ConnectingArkansasProgram.com.

Si tiene necesidades comunicativas especiales, puede contactar el sistema de Retransmisión de Arkansas al (Voz / TTY 711). Las solicitudes deben hacerse por lo menos 4 días antes de la reunión pública.

AVISO DE NO DISCRIMINACIÓN: El Departamento de Carreteras y Transporte del Estado de Arkansas (AHTD, por sus siglas en inglés) cumple con todas las disposiciones de derechos civiles de los estatutos federales y autoridades relacionadas que prohiben la discriminación en programas y actividades que reciben asistencia financiera federal. Por lo tanto, el Departamento no discrimina en base a raza, sexo, color, edad, origen nacional, religión o discapacidad, en la admisión, el acceso y el tratamiento en los programas y las actividades del Departamento, así como en las prácticas de contratación o empleo del Departamento. Las quejas de presunta discriminación y consultas sobre la política antidiscriminatoria del Departamento se pueden dirigir a Joanna P. McFadden Jefe de Sección-EEO / DBE (Coordinador ADA/504/Título VI), PO Box 2261, Little Rock, AR 72203, (501) 569 - 2298, (Voz / TTY 711), o al correo electrónico: Joanna.Mcfadden@arkansashighways.com

Este aviso está disponible a través de la Coordinadora ADA/504/Título VI en letra grande, cinta de audio y en braille.

AHTD Número de Trabajo CA0602

'LOTERÍA DE VISAS' PARA GANAR LA GREEN CARD

LA INSCRIPCIÓN INICIÓ EL 1 DE OCTUBRE Y TI NOVIEMBRE

El proceso para inmigrar a Estados Unidos tiene muchos caminos, pero sólo uno de ellos depende totalmente de la suerte: la lotería de 50 mil visas de residencia permanente que el Gobierno federal sortea cada año a ciudadanos de ciertos países.

Y la inscripción para las visas que serán otorgadas para el año fiscal 2016 comenzó el miércoles 1 de octubre y termina el 3 de noviembre. Los ganadores son seleccionados al azar y por computadora.

Conocido como el Programa de Visados de Diversificación de Inmigrantes, la lotería es un sorteo anual abierto a países con índices bajos de inmigración a Estados Unidos. El Congreso de EEUU promulgó este programa con el fin de diversificar la comunidad inmigrante del país. Es por eso que el sorteo excluye a ciudadanos provenientes de países con más de 50 mil inmigrantes por año.

Ningún país que participa en el programa de Diversidad recibirá más del 7% de las visas disponibles.

La solicitud no tiene costo y solo se permite una solicitud por persona. Para participar es necesario tener una educación secundaria o su equivalente o haber trabajado dos de los últimos cinco años en un empleo que requiera por lo menos dos años de capacitación.

PAÍSES DE LATINOAMÉRICA QUE CALIFICAN:
ARGENTINA, BELICE, BOLIVIA, CHILE, COSTARICA, CUBA, ESPAÑA, GUATEMALA, HONDURAS, NICARAGUA, PANAMÁ, PARAGUAY, URUGUAY Y VENEZUELA.

PAÍSES DE LATINOAMÉRICA QUE ESTE AÑO NO CALIFICAN:
COLOMBIA, REPÚBLICA DOMINICANA, ECUADOR, EL SALVADOR, MÉXICO Y PERÚ.

Los solicitante electrónico (E-D registro en la pá Hay que imprimi revisando el esta

Es importante que se solicita ya resultar en error un participante hijos no podrá ob si llegara a ser se

Los errores co sobre el país de un formulario. O de confirmación de inscribirse er revisar su estatu

Para evitar el de Estado ha em sitios de Internet f pasar por el Go falsamente incre de ser seleccionac de hacer.

Las autoridad sitios incluso utili aparentan ser of por sus servicios.

Aunque no se inscribirse en el p que resulten gana una tarifa por el p Esta tarifa se pa Sección de Intere entrevista consul

Para más revise el p en: http/ content/vi immigrate instructio

Public Meeting Flyer

English Version

Spanish Version

Flyer Distribution List

PUBLIC MEETING NOTICE

****

WHAT: Public Involvement Meeting to discuss and present transportation solutions for the I-30 Planning and Environmental Linkages Study. The study area includes I-30 in Little Rock and North Little Rock from I-40 to I-530, including the Arkansas River Bridge, as well as I-40 from JFK Blvd. to Hwy. 67.

WHEN: Thursday, November 6, 2014
4:00 p.m. to 7:00 p.m.

WHERE: Horace Mann Arts and Science Magnet Middle School (Cafeteria)
1000 East Roosevelt Road
Little Rock, AR

****

The Arkansas State Highway and Transportation Department (AHTD) will conduct a public involvement meeting to discuss and present transportation solutions for the Interstate 30 Planning and Environmental Linkages (PEL) Study. This will be an "open house" meeting with no formal presentations. The public is invited to visit any time during the scheduled hours to view maps and exhibits, ask questions, and provide input on the study.

Anyone needing project information or special accommodations under the Americans with Disabilities Act (ADA) is encouraged to write to the Connecting Arkansas Program Manager, 4701 Northshore Drive, North Little Rock, AR 72118, call (501) 255-1519, fax (501) 372-8042 or email Info@ConnectingArkansasProgram.com. Hearing or speech impaired, please contact the Arkansas Relay System at (Voice/TTY 711). Requests should be made at least four days prior to the public meeting.

NOTICE OF NONDISCRIMINATION: The Arkansas State Highway and Transportation Department (AHTD) complies with all civil rights provisions of federal statutes and related authorities that prohibit discrimination in programs and activities receiving federal financial assistance. Therefore, the Department does not discriminate on the basis of race, sex, color, age, national origin, religion or disability, in the admission, access to and treatment in the Department's programs and activities, as well as the Department's hiring or employment practices. Complaints of alleged discrimination and inquiries regarding the Department's nondiscrimination policies may be directed to Joanna P. McFadden Section Head - EEO/DBE (ADA/504/Title VI Coordinator), P.O. Box 2261, Little Rock, AR 72203, (501) 569-2298, (Voice/TTY 711), or the following email address: Joanna.Mcfadden@arkansashighways.com

This notice is available from the ADA/504/Title VI Coordinator in large print, on audiotape and in Braille.

AHTD Job No. CA0602 ConnectingArkansasProgram.com

AVISO DE REUNION PUBLICA

****

WHAT: Reunión de Participación Pública para discutir y presentar soluciones de transporte para el Estudio de Planeación y Vínculos Ambientales (PEL, por sus siglas en inglés) de la carretera I-30. El área de estudio incluye Interestatal 30 en Little Rock y North Little Rock desde Interestatal 40 hasta Interestatal 530, incluyendo el Puente del Rio Arkansas y también Interestatal 40 desde el bulevar JFK hasta la carretera 67.

WHEN: Jueves, 6 de noviembre de 2014
4:00 p.m. a 7:00 p.m.

WHERE: Cafetería de la Escuela Secundaria de Artes y Ciencias de Horace Mann
1000 Calle East Roosevelt
Little Rock, AR

****

El Departamento de Carreteras y Transporte del Estado de (AHTD, por sus siglas en inglés) realizara una reunión de participación pública en Little Rock, Arkansas para discutir y presentar soluciones de transporte para el Estudio de Planeación y Vínculos Ambientales (PEL, por sus siglas en ingles) de la carretera I-30. La reunión pública se llevará a cabo en un formato informal y abierto. No habrá presentación formal. Se invita al público a visitar en cualquier momento durante las horas programadas para ver exposiciones, hacer preguntas, y proporcionar comentarios.

Necesidades especiales de comunicación o acomodo bajo la Ley de Americanos con Discapacidades (ADA, por sus siglas en inglés) pueden escribir á el administrador de programas Connecting Arkansas, 4701 Northshore Drive, North Little Rock, AR 72118, o llamar al teléfono 501-255-1519, o por correo electrónico Info@ConnectingArkansasProgram.com.

Si tienen necesidades comunicativas especiales, pueden contactar el sistema de Retransmisión de Arkansas al (Voz / TTY 711). Las solicitudes deben hacerse por lo menos 4 días antes de la reunión pública.

NOTICE OF NONDISCRIMINATION: El Departamento de Carreteras y Transporte del estado de Arkansas (AHTD, por sus siglas en inglés) cumple con todas las disposiciones de derechos civiles de los estatutos federales y autoridades relacionadas que prohíben la discriminación en programas y actividades que reciben asistencia financiera federal. Por lo tanto, el Departamento no discrimina en base a raza, sexo, color, edad, origen nacional, religión o discapacidad, en la admisión, el acceso y el tratamiento en los programas y las actividades del Departamento, así como en las practicas de contratación o empleo del Departamento. Las quejas de presunta discriminación y consultas sobre la política antidiscriminatoria del Departamento se pueden dirigir a Joanna P. McFadden Jefe de Sección-EEO / DBE (Coordinador ADA/504/Título VI), PO Box 2261, Little Rock, AR 72203, (501) 569 - 2298, (Voz / TTY 711), o al correo electrónico: Joanna.Mcfadden@arkansashighways.com

Este aviso está disponible a través de la Coordinadora ADA/504/Título VI en letra grande, cinta de audio y en braille.

AHTD Número de Trabajo CA0602 ConnectingArkansasProgram.com

Flyer Distribution

Flyers advertising the Public Meeting #2 were distributed at the following locations:

Type	Business/Organization
Attractions	Argenta Community Theatre
Attractions	Arkansas Arts Center
Attractions	Arkansas Inland Maritime Museum
Attractions	Historic Arkansas Museum
Attractions	Little Rock River Market
Attractions	Museum of Discovery
Attractions	William J. Clinton Presidential Center and Park
Church	Bethel AME Church NLR
Church	Eight Street Baptist Church
Church	First Baptist Church
Church	First Baptist Church
Church	First Pentecostal Church
Church	Friendly Chapel
Church	Full Counsel Metro Church
Church	Greater Macedonia Baptist Church
Church	Independent Baptist Church
Church	King Solomon Baptist Church
Church	Morning Star Baptist Church
Church	Mt Pleasant Baptist Church
Church	Samaritan Hill Baptist Church
Church	St. John Baptist Church
Church	St. Edwards
Church	Ward Chapel A.M.E. Church
Community Center	Boys & Girls Club of Central Arkansas
Community Center	Dunbar Community Center
Community Center	East Little Rock Community Center
Community Center	Little Rock Parks & Recreation
Community Center	North Little Rock Community Center
Community Center	North Little Rock Boys & Girls
Community Center	North Little Rock Boys & Girls
Community Center	North Little Rock Boys and Girls Club
Community Center	Southwest Community Center
Community Center	Stephens Community Center
Community Center	The Centre at University Park
Community Center	William Boys & Girls Club
Gas Station	15 Gas stations along I-30

Library	Argenta Branch Library
Library	Central Arkansas Library System
Library	Central Arkansas Library System: Main Library
Library	North Little Rock City Library
Library	William F. Laman Public Library - Main Branch
Miscellaneous	Arkansas College of Barbering
Miscellaneous	North Little Rock City Hall
Miscellaneous	NAACP
Miscellaneous	Eastgate Terrace
School	Webster University
School	Pine St Family Development Center
School	Shorter College
School	University of Arkansas Little Rock William H. Bowen School of Law
School	University of Arkansas at Pine Bluff-North Little Rock Center
School	William J. Clinton Library/Clinton School of Public Service

Letters to Elected Officials

ARKANSAS STATE HIGHWAY
AND
TRANSPORTATION DEPARTMENT

Scott E. Bennett, P.E.
Director
Telephone: (501) 569-2000
Voice/TTY: 711

P.O. Box 2261
Little Rock, AR 72203-2261
Telefax: (501) 569-2400
www.ArkansasHighways.com

October 4, 2014

Mr. Jay Chesshir
President, Little Rock Regional Chamber of Commerce
One Chamber Plaza
Little Rock, AR 72201-1618

SUBJECT: Notice of Public Meeting in Little Rock
AHTD Job No. CA0602
I-530-Hwy. 67 (Widening & Reconst.) (I-30 & I-40)
Interstate 30 Planning and Environmental Linkages Study
Pulaski County

Mr. Chesshir:

The Arkansas State Highway and Transportation Department will hold a public meeting in Little Rock to discuss and present transportation solutions for the Interstate 30 Planning and Environmental Linkages (PEL) study. The study area includes I-30 in Little Rock and North Little Rock from I-40 to I-530, including the Arkansas River Bridge, as well as I-40 from JFK Boulevard to Highway 67.

The meeting will be held on Thursday, November 6, 2014 from 4 p.m. – 7 p.m. at the Horace Mann Arts and Science Magnet Middle School (Cafeteria), 1000 East Roosevelt Road, Little Rock.

This "open house" meeting is for the public to view maps and exhibits, ask questions, and provide input on the study. You are invited and encouraged to attend this meeting and offer your views concerning the project. Any publicity you might give this meeting is appreciated.

If you have any questions, please contact Ms. Keli Wyle, P.E., at (501) 569-2247, Keli.Wylie@ahtd.ar.gov or Mr. Earl Mott, P.E., Garver at (501) 537-3258, wemott@garverusa.com.

Sincerely,

Scott E. Bennett, P.E.
Director of Highways and Transportation

ARKANSAS STATE HIGHWAY
AND
TRANSPORTATION DEPARTMENT

Scott E. Bennett, P.E.
Director
Telephone: (501) 569-2000
Voice/TTY: 711

P.O. Box 2261
Little Rock, AR 72203-2261
Telefax: (501) 569-2400
www.ArkansasHighways.com

October 4, 2014

Mr. Terry Hartwick
President & CEO, North Little Rock Chamber of Commerce
100 Main Street
North Little Rock, AR 72114

SUBJECT: Notice of Public Meeting in Little Rock
AHTD Job No. CA0602
I-530-Hwy. 67 (Widening & Reconst.) (I-30 & I-40)
Interstate 30 Planning and Environmental Linkages Study
Pulaski County

Mr. Hartwick:

The Arkansas State Highway and Transportation Department will hold a public meeting in Little Rock to discuss and present transportation solutions for the Interstate 30 Planning and Environmental Linkages (PEL) study. The study area includes I-30 in Little Rock and North Little Rock from I-40 to I-530, including the Arkansas River Bridge, as well as I-40 from JFK Boulevard to Highway 67.

The meeting will be held on Thursday, November 6, 2014 from 4 p.m. – 7 p.m. at the Horace Mann Arts and Science Magnet Middle School (Cafeteria), 1000 East Roosevelt Road, Little Rock.

This "open house" meeting is for the public to view maps and exhibits, ask questions, and provide input on the study. You are invited and encouraged to attend this meeting and offer your views concerning the project. Any publicity you might give this meeting is appreciated.

If you have any questions, please contact Ms. Keli Wyle, P.E., at (501) 569-2247, Keli.Wylie@ahtd.ar.gov or Mr. Earl Mott, P.E., Garver at (501) 537-3258, wemott@garverusa.com.

Sincerely,

Scott E. Bennett, P.E.
Director of Highways and Transportation

ARKANSAS STATE HIGHWAY
AND
TRANSPORTATION DEPARTMENT

Scott E. Bennett, P.E.
Director
Telephone: (501) 569-2000
Voice/TTY: 711

P.O. Box 2261
Little Rock, AR 72203-2261
Telefax: (501) 569-2400
www.ArkansasHighways.com

October 4, 2014

Board of Directors Erma Hendrix
Ward 1, City of Little Rock
500 W. Markham St., Rm. 203
Little Rock, AR 72201

SUBJECT: Notice of Public Meeting in Little Rock
AHTD Job No. CA0602
I-530-Hwy. 67 (Widening & Reconst.) (I-30 & I-40)
Interstate 30 Planning and Environmental Linkages Study
Pulaski County

Board of Directors Hendrix:

The Arkansas State Highway and Transportation Department will hold a public meeting in Little Rock to discuss and present transportation solutions for the Interstate 30 Planning and Environmental Linkages (PEL) study. The study area includes I-30 in Little Rock and North Little Rock from I-40 to I-530, including the Arkansas River Bridge, as well as I-40 from JFK Boulevard to Highway 67.

The meeting will be held on Thursday, November 6, 2014 from 4 p.m. – 7 p.m. at the Horace Mann Arts and Science Magnet Middle School (Cafeteria), 1000 East Roosevelt Road, Little Rock.

This "open house" meeting is for the public to view maps and exhibits, ask questions, and provide input on the study. You are invited and encouraged to attend this meeting and offer your views concerning the project. Any publicity you might give this meeting is appreciated.

If you have any questions, please contact Ms. Keli Wyle, P.E., at (501) 569-2247, Keli.Wylie@ahtd.ar.gov or Mr. Earl Mott, P.E., Garver at (501) 537-3258, wemott@garverusa.com.

Sincerely,

Scott E. Bennett, P.E.
Director of Highways and Transportation

ARKANSAS STATE HIGHWAY
AND
TRANSPORTATION DEPARTMENT

Scott E. Bennett, P.E.
Director
Telephone: (501) 569-2000
Voice/TTY: 711

P.O. Box 2261
Little Rock, AR 72203-2261
Telefax: (501) 569-2400
www.ArkansasHighways.com

October 4, 2014

Board of Directors Ken Richardson
Ward 2, City of Little Rock
500 W. Markham St., Rm. 203
Little Rock, AR 72201

SUBJECT: Notice of Public Meeting in Little Rock
AHTD Job No. CA0602
I-530-Hwy. 67 (Widening & Reconst.) (I-30 & I-40)
Interstate 30 Planning and Environmental Linkages Study
Pulaski County

Board of Directors Richardson:

The Arkansas State Highway and Transportation Department will hold a public meeting in Little Rock to discuss and present transportation solutions for the Interstate 30 Planning and Environmental Linkages (PEL) study. The study area includes I-30 in Little Rock and North Little Rock from I-40 to I-530, including the Arkansas River Bridge, as well as I-40 from JFK Boulevard to Highway 67.

The meeting will be held on Thursday, November 6, 2014 from 4 p.m. – 7 p.m. at the Horace Mann Arts and Science Magnet Middle School (Cafeteria), 1000 East Roosevelt Road, Little Rock.

This "open house" meeting is for the public to view maps and exhibits, ask questions, and provide input on the study. You are invited and encouraged to attend this meeting and offer your views concerning the project. Any publicity you might give this meeting is appreciated.

If you have any questions, please contact Ms. Keli Wyle, P.E., at (501) 569-2247, Keli.Wylie@ahtd.ar.gov or Mr. Earl Mott, P.E., Garver at (501) 537-3258, wemott@garverusa.com.

Sincerely,

Scott E. Bennett

Scott E. Bennett, P.E.
Director of Highways and Transportation

ARKANSAS STATE HIGHWAY
AND
TRANSPORTATION DEPARTMENT

Scott E. Bennett, P.E.
Director
Telephone: (501) 569-2000
Voice/TTY: 711

P.O. Box 2261
Little Rock, AR 72203-2261
Telefax: (501) 569-2400
www.ArkansasHighways.com

October 4, 2014

Board of Directors Stacy Hurst
Ward 3, City of Little Rock
500 W. Markham St., Rm. 203
Little Rock, AR 72201

SUBJECT: Notice of Public Meeting in Little Rock
AHTD Job No. CA0602
I-530-Hwy. 67 (Widening & Reconst.) (I-30 & I-40)
Interstate 30 Planning and Environmental Linkages Study
Pulaski County

Board of Directors Hurst:

The Arkansas State Highway and Transportation Department will hold a public meeting in Little Rock to discuss and present transportation solutions for the Interstate 30 Planning and Environmental Linkages (PEL) study. The study area includes I-30 in Little Rock and North Little Rock from I-40 to I-530, including the Arkansas River Bridge, as well as I-40 from JFK Boulevard to Highway 67.

The meeting will be held on Thursday, November 6, 2014 from 4 p.m. – 7 p.m. at the Horace Mann Arts and Science Magnet Middle School (Cafeteria), 1000 East Roosevelt Road, Little Rock.

This "open house" meeting is for the public to view maps and exhibits, ask questions, and provide input on the study. You are invited and encouraged to attend this meeting and offer your views concerning the project. Any publicity you might give this meeting is appreciated.

If you have any questions, please contact Ms. Keli Wyle, P.E., at (501) 569-2247, Keli.Wylie@ahtd.ar.gov or Mr. Earl Mott, P.E., Garver at (501) 537-3258, wemott@garverusa.com.

Sincerely,

Scott E. Bennett, P.E.
Director of Highways and Transportation

ARKANSAS STATE HIGHWAY
AND
TRANSPORTATION DEPARTMENT

Scott E. Bennett, P.E.
Director
Telephone: (501) 569-2000
Voice/TTY: 711

P.O. Box 2261
Little Rock, AR 72203-2261
Telefax: (501) 569-2400
www.ArkansasHighways.com

October 4, 2014

Board of Directors Brad Cazort
Ward 4, City of Little Rock
500 W. Markham St., Rm. 203
Little Rock, AR 72201

SUBJECT: Notice of Public Meeting in Little Rock
AHTD Job No. CA0602
I-530-Hwy. 67 (Widening & Reconst.) (I-30 & I-40)
Interstate 30 Planning and Environmental Linkages Study
Pulaski County

Board of Directors Cazort:

The Arkansas State Highway and Transportation Department will hold a public meeting in Little Rock to discuss and present transportation solutions for the Interstate 30 Planning and Environmental Linkages (PEL) study. The study area includes I-30 in Little Rock and North Little Rock from I-40 to I-530, including the Arkansas River Bridge, as well as I-40 from JFK Boulevard to Highway 67.

The meeting will be held on Thursday, November 6, 2014 from 4 p.m. – 7 p.m. at the Horace Mann Arts and Science Magnet Middle School (Cafeteria), 1000 East Roosevelt Road, Little Rock.

This "open house" meeting is for the public to view maps and exhibits, ask questions, and provide input on the study. You are invited and encouraged to attend this meeting and offer your views concerning the project. Any publicity you might give this meeting is appreciated.

If you have any questions, please contact Ms. Keli Wyle, P.E., at (501) 569-2247, Keli.Wylie@ahtd.ar.gov or Mr. Earl Mott, P.E., Garver at (501) 537-3258, wemott@garverusa.com.

Sincerely,

Scott E. Bennett

Scott E. Bennett, P.E.
Director of Highways and Transportation

ARKANSAS STATE HIGHWAY
AND
TRANSPORTATION DEPARTMENT

Scott E. Bennett, P.E.
Director
Telephone: (501) 569-2000
Voice/TTY: 711

P.O. Box 2261
Little Rock, AR 72203-2261
Telefax: (501) 569-2400
www.ArkansasHighways.com

October 4, 2014

Board of Directors Lance Hines
Ward 5, City of Little Rock
500 W. Markham St., Rm. 203
Little Rock, AR 72201

SUBJECT: Notice of Public Meeting in Little Rock
AHTD Job No. CA0602
I-530-Hwy. 67 (Widening & Reconst.) (I-30 & I-40)
Interstate 30 Planning and Environmental Linkages Study
Pulaski County

Board of Directors Hines:

The Arkansas State Highway and Transportation Department will hold a public meeting in Little Rock to discuss and present transportation solutions for the Interstate 30 Planning and Environmental Linkages (PEL) study. The study area includes I-30 in Little Rock and North Little Rock from I-40 to I-530, including the Arkansas River Bridge, as well as I-40 from JFK Boulevard to Highway 67.

The meeting will be held on Thursday, November 6, 2014 from 4 p.m. – 7 p.m. at the Horace Mann Arts and Science Magnet Middle School (Cafeteria), 1000 East Roosevelt Road, Little Rock.

This "open house" meeting is for the public to view maps and exhibits, ask questions, and provide input on the study. You are invited and encouraged to attend this meeting and offer your views concerning the project. Any publicity you might give this meeting is appreciated.

If you have any questions, please contact Ms. Keli Wyle, P.E., at (501) 569-2247, Keli.Wylie@ahtd.ar.gov or Mr. Earl Mott, P.E., Garver at (501) 537-3258, wemott@garverusa.com.

Sincerely,

Scott E. Bennett

Scott E. Bennett, P.E.
Director of Highways and Transportation

ARKANSAS STATE HIGHWAY
AND
TRANSPORTATION DEPARTMENT

Scott E. Bennett, P.E.
Director
Telephone: (501) 569-2000
Voice/TTY: 711

P.O. Box 2261
Little Rock, AR 72203-2261
Telefax: (501) 569-2400
www.ArkansasHighways.com

October 4, 2014

Board of Directors Doris Wright
Ward 6, City of Little Rock
500 W. Markham St., Rm. 203
Little Rock, AR 72201

SUBJECT: Notice of Public Meeting in Little Rock
AHTD Job No. CA0602
I-530-Hwy. 67 (Widening & Reconst.) (I-30 & I-40)
Interstate 30 Planning and Environmental Linkages Study
Pulaski County

Board of Directors Wright:

The Arkansas State Highway and Transportation Department will hold a public meeting in Little Rock to discuss and present transportation solutions for the Interstate 30 Planning and Environmental Linkages (PEL) study. The study area includes I-30 in Little Rock and North Little Rock from I-40 to I-530, including the Arkansas River Bridge, as well as I-40 from JFK Boulevard to Highway 67.

The meeting will be held on Thursday, November 6, 2014 from 4 p.m. – 7 p.m. at the Horace Mann Arts and Science Magnet Middle School (Cafeteria), 1000 East Roosevelt Road, Little Rock.

This "open house" meeting is for the public to view maps and exhibits, ask questions, and provide input on the study. You are invited and encouraged to attend this meeting and offer your views concerning the project. Any publicity you might give this meeting is appreciated.

If you have any questions, please contact Ms. Keli Wyle, P.E., at (501) 569-2247, Keli.Wylie@ahtd.ar.gov or Mr. Earl Mott, P.E., Garver at (501) 537-3258, wemott@garverusa.com.

Sincerely,

Scott E. Bennett, P.E.
Director of Highways and Transportation

ARKANSAS STATE HIGHWAY
AND
TRANSPORTATION DEPARTMENT

Scott E. Bennett, P.E.
Director
Telephone: (501) 569-2000
Voice/TTY: 711

P.O. Box 2261
Little Rock, AR 72203-2261
Telefax: (501) 569-2400
www.ArkansasHighways.com

October 4, 2014

Board of Directors B.J. (Brenda) Wyrick
Ward 7, City of Little Rock
500 W. Markham St., Rm. 203
Little Rock, AR 72201

SUBJECT: Notice of Public Meeting in Little Rock
AHTD Job No. CA0602
I-530-Hwy. 67 (Widening & Reconst.) (I-30 & I-40)
Interstate 30 Planning and Environmental Linkages Study
Pulaski County

Board of Directors Wyrick:

The Arkansas State Highway and Transportation Department will hold a public meeting in Little Rock to discuss and present transportation solutions for the Interstate 30 Planning and Environmental Linkages (PEL) study. The study area includes I-30 in Little Rock and North Little Rock from I-40 to I-530, including the Arkansas River Bridge, as well as I-40 from JFK Boulevard to Highway 67.

The meeting will be held on Thursday, November 6, 2014 from 4 p.m. – 7 p.m. at the Horace Mann Arts and Science Magnet Middle School (Cafeteria), 1000 East Roosevelt Road, Little Rock.

This "open house" meeting is for the public to view maps and exhibits, ask questions, and provide input on the study. You are invited and encouraged to attend this meeting and offer your views concerning the project. Any publicity you might give this meeting is appreciated.

If you have any questions, please contact Ms. Keli Wyle, P.E., at (501) 569-2247, Keli.Wylie@ahtd.ar.gov or Mr. Earl Mott, P.E., Garver at (501) 537-3258, wemott@garverusa.com.

Sincerely,

Scott E. Bennett, P.E.
Director of Highways and Transportation

ARKANSAS STATE HIGHWAY
AND
TRANSPORTATION DEPARTMENT

Scott E. Bennett, P.E.
Director
Telephone: (501) 569-2000
Voice/TTY: 711

P.O. Box 2261
Little Rock, AR 72203-2261
Telefax: (501) 569-2400
www.ArkansasHighways.com

October 4, 2014

Board of Directors Dr. Dean Kumpuris
Ward 8, City of Little Rock
500 W. Markham St., Rm. 203
Little Rock, AR 72201

SUBJECT: Notice of Public Meeting in Little Rock
AHTD Job No. CA0602
I-530-Hwy. 67 (Widening & Reconst.) (I-30 & I-40)
Interstate 30 Planning and Environmental Linkages Study
Pulaski County

Board of Directors Kumpuris:

The Arkansas State Highway and Transportation Department will hold a public meeting in Little Rock to discuss and present transportation solutions for the Interstate 30 Planning and Environmental Linkages (PEL) study. The study area includes I-30 in Little Rock and North Little Rock from I-40 to I-530, including the Arkansas River Bridge, as well as I-40 from JFK Boulevard to Highway 67.

The meeting will be held on Thursday, November 6, 2014 from 4 p.m. – 7 p.m. at the Horace Mann Arts and Science Magnet Middle School (Cafeteria), 1000 East Roosevelt Road, Little Rock.

This "open house" meeting is for the public to view maps and exhibits, ask questions, and provide input on the study. You are invited and encouraged to attend this meeting and offer your views concerning the project. Any publicity you might give this meeting is appreciated.

If you have any questions, please contact Ms. Keli Wyle, P.E., at (501) 569-2247, Keli.Wylie@ahtd.ar.gov or Mr. Earl Mott, P.E., Garver at (501) 537-3258, wemott@garverusa.com.

Sincerely,

Scott E. Bennett, P.E.
Director of Highways and Transportation

ARKANSAS STATE HIGHWAY
AND
TRANSPORTATION DEPARTMENT

Scott E. Bennett, P.E.
Director
Telephone: (501) 569-2000
Voice/TTY: 711

P.O. Box 2261
Little Rock, AR 72203-2261
Telefax: (501) 569-2400
www.ArkansasHighways.com

October 4, 2014

Board of Directors Gene Fortson
Ward 9, City of Little Rock
500 W. Markham St., Rm. 203
Little Rock, AR 72201

SUBJECT: Notice of Public Meeting in Little Rock
AHTD Job No. CA0602
I-530-Hwy. 67 (Widening & Reconst.) (I-30 & I-40)
Interstate 30 Planning and Environmental Linkages Study
Pulaski County

Board of Directors Fortson:

The Arkansas State Highway and Transportation Department will hold a public meeting in Little Rock to discuss and present transportation solutions for the Interstate 30 Planning and Environmental Linkages (PEL) study. The study area includes I-30 in Little Rock and North Little Rock from I-40 to I-530, including the Arkansas River Bridge, as well as I-40 from JFK Boulevard to Highway 67.

The meeting will be held on Thursday, November 6, 2014 from 4 p.m. – 7 p.m. at the Horace Mann Arts and Science Magnet Middle School (Cafeteria), 1000 East Roosevelt Road, Little Rock.

This "open house" meeting is for the public to view maps and exhibits, ask questions, and provide input on the study. You are invited and encouraged to attend this meeting and offer your views concerning the project. Any publicity you might give this meeting is appreciated.

If you have any questions, please contact Ms. Keli Wyle, P.E., at (501) 569-2247, Keli.Wylie@ahtd.ar.gov or Mr. Earl Mott, P.E., Garver at (501) 537-3258, wemott@garverusa.com.

Sincerely,

Scott E. Bennett, P.E.
Director of Highways and Transportation

ARKANSAS STATE HIGHWAY
AND
TRANSPORTATION DEPARTMENT

Scott E. Bennett, P.E.
Director
Telephone: (501) 569-2000
Voice/TTY: 711

P.O. Box 2261
Little Rock, AR 72203-2261
Telefax: (501) 569-2400
www.ArkansasHighways.com

October 4, 2014

Board of Directors Joan Adcock
Ward 10, City of Little Rock
500 W. Markham St., Rm. 203
Little Rock, AR 72201

SUBJECT: Notice of Public Meeting in Little Rock
AHTD Job No. CA0602
I-530-Hwy. 67 (Widening & Reconst.) (I-30 & I-40)
Interstate 30 Planning and Environmental Linkages Study
Pulaski County

Board of Directors Adcock:

The Arkansas State Highway and Transportation Department will hold a public meeting in Little Rock to discuss and present transportation solutions for the Interstate 30 Planning and Environmental Linkages (PEL) study. The study area includes I-30 in Little Rock and North Little Rock from I-40 to I-530, including the Arkansas River Bridge, as well as I-40 from JFK Boulevard to Highway 67.

The meeting will be held on Thursday, November 6, 2014 from 4 p.m. – 7 p.m. at the Horace Mann Arts and Science Magnet Middle School (Cafeteria), 1000 East Roosevelt Road, Little Rock.

This "open house" meeting is for the public to view maps and exhibits, ask questions, and provide input on the study. You are invited and encouraged to attend this meeting and offer your views concerning the project. Any publicity you might give this meeting is appreciated.

If you have any questions, please contact Ms. Keli Wyle, P.E., at (501) 569-2247, Keli.Wylie@ahtd.ar.gov or Mr. Earl Mott, P.E., Garver at (501) 537-3258, wemott@garverusa.com.

Sincerely,

Scott E. Bennett

Scott E. Bennett, P.E.
Director of Highways and Transportation

ARKANSAS STATE HIGHWAY
AND
TRANSPORTATION DEPARTMENT

Scott E. Bennett, P.E.
Director
Telephone: (501) 569-2000
Voice/TTY: 711

P.O. Box 2261
Little Rock, AR 72203-2261
Telefax: (501) 569-2400
www.ArkansasHighways.com

October 4, 2014

Mr. Truman Tolefree
Parks and Recreation Director, City of Little Rock
500 W. Markham St., Rm. 108
Little Rock, AR 72201

SUBJECT: Notice of Public Meeting in Little Rock
AHTD Job No. CA0602
I-530-Hwy. 67 (Widening & Reconst.) (I-30 & I-40)
Interstate 30 Planning and Environmental Linkages Study
Pulaski County

Mr. Tolefree:

The Arkansas State Highway and Transportation Department will hold a public meeting in Little Rock to discuss and present transportation solutions for the Interstate 30 Planning and Environmental Linkages (PEL) study. The study area includes I-30 in Little Rock and North Little Rock from I-40 to I-530, including the Arkansas River Bridge, as well as I-40 from JFK Boulevard to Highway 67.

The meeting will be held on Thursday, November 6, 2014 from 4 p.m. – 7 p.m. at the Horace Mann Arts and Science Magnet Middle School (Cafeteria), 1000 East Roosevelt Road, Little Rock.

This "open house" meeting is for the public to view maps and exhibits, ask questions, and provide input on the study. You are invited and encouraged to attend this meeting and offer your views concerning the project. Any publicity you might give this meeting is appreciated.

If you have any questions, please contact Ms. Keli Wyle, P.E., at (501) 569-2247, Keli.Wylie@ahtd.ar.gov or Mr. Earl Mott, P.E., Garver at (501) 537-3258, wemott@garverusa.com.

Sincerely,

Scott E. Bennett

Scott E. Bennett, P.E.
Director of Highways and Transportation

ARKANSAS STATE HIGHWAY
AND
TRANSPORTATION DEPARTMENT

Scott E. Bennett, P.E.
Director
Telephone: (501) 569-2000
Voice/TTY: 711

P.O. Box 2261
Little Rock, AR 72203-2261
Telefax: (501) 569-2400
www.ArkansasHighways.com

October 4, 2014

Ms. Susan Langley
City Clerk, City of Little Rock
500 W. Markham St., Rm. 200
Little Rock, AR 72201

SUBJECT: Notice of Public Meeting in Little Rock
AHTD Job No. CA0602
I-530-Hwy. 67 (Widening & Reconst.) (I-30 & I-40)
Interstate 30 Planning and Environmental Linkages Study
Pulaski County

Ms. Langley:

The Arkansas State Highway and Transportation Department will hold a public meeting in Little Rock to discuss and present transportation solutions for the Interstate 30 Planning and Environmental Linkages (PEL) study. The study area includes I-30 in Little Rock and North Little Rock from I-40 to I-530, including the Arkansas River Bridge, as well as I-40 from JFK Boulevard to Highway 67.

The meeting will be held on Thursday, November 6, 2014 from 4 p.m. – 7 p.m. at the Horace Mann Arts and Science Magnet Middle School (Cafeteria), 1000 East Roosevelt Road, Little Rock.

This "open house" meeting is for the public to view maps and exhibits, ask questions, and provide input on the study. You are invited and encouraged to attend this meeting and offer your views concerning the project. Any publicity you might give this meeting is appreciated.

If you have any questions, please contact Ms. Keli Wyle, P.E., at (501) 569-2247, Keli.Wylie@ahtd.ar.gov or Mr. Earl Mott, P.E., Garver at (501) 537-3258, wemott@garverusa.com.

Sincerely,

Scott E. Bennett

Scott E. Bennett, P.E.
Director of Highways and Transportation

ARKANSAS STATE HIGHWAY
AND
TRANSPORTATION DEPARTMENT

Scott E. Bennett, P.E.
Director
Telephone: (501) 569-2000
Voice/TTY: 711

P.O. Box 2261
Little Rock, AR 72203-2261
Telefax: (501) 569-2400
www.ArkansasHighways.com

October 4, 2014

Mayor Mark Stodola
City of Little Rock
500 W. Markham St.
Little Rock, AR 72201

SUBJECT: Notice of Public Meeting in Little Rock
AHTD Job No. CA0602
I-530-Hwy. 67 (Widening & Reconst.) (I-30 & I-40)
Interstate 30 Planning and Environmental Linkages Study
Pulaski County

Mayor Stodola:

The Arkansas State Highway and Transportation Department will hold a public meeting in Little Rock to discuss and present transportation solutions for the Interstate 30 Planning and Environmental Linkages (PEL) study. The study area includes I-30 in Little Rock and North Little Rock from I-40 to I-530, including the Arkansas River Bridge, as well as I-40 from JFK Boulevard to Highway 67.

The meeting will be held on Thursday, November 6, 2014 from 4 p.m. – 7 p.m. at the Horace Mann Arts and Science Magnet Middle School (Cafeteria), 1000 East Roosevelt Road, Little Rock.

This "open house" meeting is for the public to view maps and exhibits, ask questions, and provide input on the study. You are invited and encouraged to attend this meeting and offer your views concerning the project. Any publicity you might give this meeting is appreciated.

If you have any questions, please contact Ms. Keli Wyle, P.E., at (501) 569-2247, Keli.Wylie@ahtd.ar.gov or Mr. Earl Mott, P.E., Garver at (501) 537-3258, wemott@garverusa.com.

Sincerely,

Scott E. Bennett, P.E.
Director of Highways and Transportation

ARKANSAS STATE HIGHWAY
AND
TRANSPORTATION DEPARTMENT

Scott E. Bennett, P.E.
Director
Telephone: (501) 569-2000
Voice/TTY: 711

P.O. Box 2261
Little Rock, AR 72203-2261
Telefax: (501) 569-2400
www.ArkansasHighways.com

October 4, 2014

Mr. Bruce Moore
City Manager, City of Little Rock
500 W. Markham St., Rm. 203
Little Rock, AR 72201

SUBJECT: Notice of Public Meeting in Little Rock
AHTD Job No. CA0602
I-530-Hwy. 67 (Widening & Reconst.) (I-30 & I-40)
Interstate 30 Planning and Environmental Linkages Study
Pulaski County

Mr. Moore:

The Arkansas State Highway and Transportation Department will hold a public meeting in Little Rock to discuss and present transportation solutions for the Interstate 30 Planning and Environmental Linkages (PEL) study. The study area includes I-30 in Little Rock and North Little Rock from I-40 to I-530, including the Arkansas River Bridge, as well as I-40 from JFK Boulevard to Highway 67.

The meeting will be held on Thursday, November 6, 2014 from 4 p.m. – 7 p.m. at the Horace Mann Arts and Science Magnet Middle School (Cafeteria), 1000 East Roosevelt Road, Little Rock.

This "open house" meeting is for the public to view maps and exhibits, ask questions, and provide input on the study. You are invited and encouraged to attend this meeting and offer your views concerning the project. Any publicity you might give this meeting is appreciated.

If you have any questions, please contact Ms. Keli Wyle, P.E., at (501) 569-2247, Keli.Wylie@ahtd.ar.gov or Mr. Earl Mott, P.E., Garver at (501) 537-3258, wemott@garverusa.com.

Sincerely,

Scott E. Bennett, P.E.
Director of Highways and Transportation

ARKANSAS STATE HIGHWAY
AND
TRANSPORTATION DEPARTMENT

Scott E. Bennett, P.E.
Director
Telephone: (501) 569-2000
Voice/TTY: 711

P.O. Box 2261
Little Rock, AR 72203-2261
Telefax: (501) 569-2400
www.ArkansasHighways.com

October 4, 2014

Mr. Bill Henry
Traffic Engineering Manager, City of Little Rock
621 S. Broadway St.
Little Rock, AR 72201

SUBJECT: Notice of Public Meeting in Little Rock
AHTD Job No. CA0602
I-530-Hwy. 67 (Widening & Reconst.) (I-30 & I-40)
Interstate 30 Planning and Environmental Linkages Study
Pulaski County

Mr. Henry:

The Arkansas State Highway and Transportation Department will hold a public meeting in Little Rock to discuss and present transportation solutions for the Interstate 30 Planning and Environmental Linkages (PEL) study. The study area includes I-30 in Little Rock and North Little Rock from I-40 to I-530, including the Arkansas River Bridge, as well as I-40 from JFK Boulevard to Highway 67.

The meeting will be held on Thursday, November 6, 2014 from 4 p.m. – 7 p.m. at the Horace Mann Arts and Science Magnet Middle School (Cafeteria), 1000 East Roosevelt Road, Little Rock.

This "open house" meeting is for the public to view maps and exhibits, ask questions, and provide input on the study. You are invited and encouraged to attend this meeting and offer your views concerning the project. Any publicity you might give this meeting is appreciated.

If you have any questions, please contact Ms. Keli Wyle, P.E., at (501) 569-2247, Keli.Wylie@ahtd.ar.gov or Mr. Earl Mott, P.E., Garver at (501) 537-3258, wemott@garverusa.com.

Sincerely,

Scott E. Bennett, P.E.
Director of Highways and Transportation

ARKANSAS STATE HIGHWAY
AND
TRANSPORTATION DEPARTMENT

Scott E. Bennett, P.E.
Director
Telephone: (501) 569-2000
Voice/TTY: 711

P.O. Box 2261
Little Rock, AR 72203-2261
Telefax: (501) 569-2400
www.ArkansasHighways.com

October 4, 2014

Mr. Mike Hood
Civil Engineering Manager, City of Little Rock
701 W. Markham St.
Little Rock, AR 72201

SUBJECT: Notice of Public Meeting in Little Rock
AHTD Job No. CA0602
I-530-Hwy. 67 (Widening & Reconst.) (I-30 & I-40)
Interstate 30 Planning and Environmental Linkages Study
Pulaski County

Mr. Hood:

The Arkansas State Highway and Transportation Department will hold a public meeting in Little Rock to discuss and present transportation solutions for the Interstate 30 Planning and Environmental Linkages (PEL) study. The study area includes I-30 in Little Rock and North Little Rock from I-40 to I-530, including the Arkansas River Bridge, as well as I-40 from JFK Boulevard to Highway 67.

The meeting will be held on Thursday, November 6, 2014 from 4 p.m. – 7 p.m. at the Horace Mann Arts and Science Magnet Middle School (Cafeteria), 1000 East Roosevelt Road, Little Rock.

This "open house" meeting is for the public to view maps and exhibits, ask questions, and provide input on the study. You are invited and encouraged to attend this meeting and offer your views concerning the project. Any publicity you might give this meeting is appreciated.

If you have any questions, please contact Ms. Keli Wyle, P.E., at (501) 569-2247, Keli.Wylie@ahtd.ar.gov or Mr. Earl Mott, P.E., Garver at (501) 537-3258, wemott@garverusa.com.

Sincerely,

Scott E. Bennett, P.E.
Director of Highways and Transportation

ARKANSAS STATE HIGHWAY
AND
TRANSPORTATION DEPARTMENT

Scott E. Bennett, P.E.
Director
Telephone: (501) 569-2000
Voice/TTY: 711

P.O. Box 2261
Little Rock, AR 72203-2261
Telefax: (501) 569-2400
www.ArkansasHighways.com

October 4, 2014

Mr. Jon Honeywell
Public Works Director, City of Little Rock
701 W. Markham St.
Little Rock, AR 72201

SUBJECT: Notice of Public Meeting in Little Rock
AHTD Job No. CA0602
I-530-Hwy. 67 (Widening & Reconst.) (I-30 & I-40)
Interstate 30 Planning and Environmental Linkages Study
Pulaski County

Mr. Honeywell:

The Arkansas State Highway and Transportation Department will hold a public meeting in Little Rock to discuss and present transportation solutions for the Interstate 30 Planning and Environmental Linkages (PEL) study. The study area includes I-30 in Little Rock and North Little Rock from I-40 to I-530, including the Arkansas River Bridge, as well as I-40 from JFK Boulevard to Highway 67.

The meeting will be held on Thursday, November 6, 2014 from 4 p.m. – 7 p.m. at the Horace Mann Arts and Science Magnet Middle School (Cafeteria), 1000 East Roosevelt Road, Little Rock.

This "open house" meeting is for the public to view maps and exhibits, ask questions, and provide input on the study. You are invited and encouraged to attend this meeting and offer your views concerning the project. Any publicity you might give this meeting is appreciated.

If you have any questions, please contact Ms. Keli Wyle, P.E., at (501) 569-2247, Keli.Wylie@ahtd.ar.gov or Mr. Earl Mott, P.E., Garver at (501) 537-3258, wemott@garverusa.com.

Sincerely,

Scott E. Bennett, P.E.
Director of Highways and Transportation

ARKANSAS STATE HIGHWAY
AND
TRANSPORTATION DEPARTMENT

Scott E. Bennett, P.E.
Director
Telephone: (501) 569-2000
Voice/TTY: 711

P.O. Box 2261
Little Rock, AR 72203-2261
Telefax: (501) 569-2400
www.ArkansasHighways.com

October 4, 2014

Council Member Bruce Foutch
Ward 3 Position 2, City of North Little Rock
10 Scenic Dr.
North Little Rock, AR 72118

SUBJECT: Notice of Public Meeting in Little Rock
AHTD Job No. CA0602
I-530-Hwy. 67 (Widening & Reconst.) (I-30 & I-40)
Interstate 30 Planning and Environmental Linkages Study
Pulaski County

Council Member Foutch:

The Arkansas State Highway and Transportation Department will hold a public meeting in Little Rock to discuss and present transportation solutions for the Interstate 30 Planning and Environmental Linkages (PEL) study. The study area includes I-30 in Little Rock and North Little Rock from I-40 to I-530, including the Arkansas River Bridge, as well as I-40 from JFK Boulevard to Highway 67.

The meeting will be held on Thursday, November 6, 2014 from 4 p.m. – 7 p.m. at the Horace Mann Arts and Science Magnet Middle School (Cafeteria), 1000 East Roosevelt Road, Little Rock.

This "open house" meeting is for the public to view maps and exhibits, ask questions, and provide input on the study. You are invited and encouraged to attend this meeting and offer your views concerning the project. Any publicity you might give this meeting is appreciated.

If you have any questions, please contact Ms. Keli Wyle, P.E., at (501) 569-2247, Keli.Wylie@ahtd.ar.gov or Mr. Earl Mott, P.E., Garver at (501) 537-3258, wemott@garverusa.com.

Sincerely,

Scott E. Bennett

Scott E. Bennett, P.E.
Director of Highways and Transportation

ARKANSAS STATE HIGHWAY
AND
TRANSPORTATION DEPARTMENT

Scott E. Bennett, P.E.
Director
Telephone: (501) 569-2000
Voice/TTY: 711

P.O. Box 2261
Little Rock, AR 72203-2261
Telefax: (501) 569-2400
www.ArkansasHighways.com

October 4, 2014

Ms. Karen Scott
Director of Finance, City of North Little Rock
120 Main St.
North Little Rock, AR 72114

SUBJECT: Notice of Public Meeting in Little Rock
AHTD Job No. CA0602
I-530-Hwy. 67 (Widening & Reconst.) (I-30 & I-40)
Interstate 30 Planning and Environmental Linkages Study
Pulaski County

Ms. Scott:

The Arkansas State Highway and Transportation Department will hold a public meeting in Little Rock to discuss and present transportation solutions for the Interstate 30 Planning and Environmental Linkages (PEL) study. The study area includes I-30 in Little Rock and North Little Rock from I-40 to I-530, including the Arkansas River Bridge, as well as I-40 from JFK Boulevard to Highway 67.

The meeting will be held on Thursday, November 6, 2014 from 4 p.m. – 7 p.m. at the Horace Mann Arts and Science Magnet Middle School (Cafeteria), 1000 East Roosevelt Road, Little Rock.

This "open house" meeting is for the public to view maps and exhibits, ask questions, and provide input on the study. You are invited and encouraged to attend this meeting and offer your views concerning the project. Any publicity you might give this meeting is appreciated.

If you have any questions, please contact Ms. Keli Wyle, P.E., at (501) 569-2247, Keli.Wylie@ahtd.ar.gov or Mr. Earl Mott, P.E., Garver at (501) 537-3258, wemott@garverusa.com.

Sincerely,

Scott E. Bennett

Scott E. Bennett, P.E.
Director of Highways and Transportation

ARKANSAS STATE HIGHWAY
AND
TRANSPORTATION DEPARTMENT

Scott E. Bennett, P.E.
Director
Telephone: (501) 569-2000
Voice/TTY: 711

P.O. Box 2261
Little Rock, AR 72203-2261
Telefax: (501) 569-2400
www.ArkansasHighways.com

October 4, 2014

Council Member Charlie Hight
Ward 4 Position 2, City of North Little Rock
1808 Mill Creek Cir.
North Little Rock, AR 72116

SUBJECT: Notice of Public Meeting in Little Rock
AHTD Job No. CA0602
I-530-Hwy. 67 (Widening & Reconst.) (I-30 & I-40)
Interstate 30 Planning and Environmental Linkages Study
Pulaski County

Council Member Hight:

The Arkansas State Highway and Transportation Department will hold a public meeting in Little Rock to discuss and present transportation solutions for the Interstate 30 Planning and Environmental Linkages (PEL) study. The study area includes I-30 in Little Rock and North Little Rock from I-40 to I-530, including the Arkansas River Bridge, as well as I-40 from JFK Boulevard to Highway 67.

The meeting will be held on Thursday, November 6, 2014 from 4 p.m. – 7 p.m. at the Horace Mann Arts and Science Magnet Middle School (Cafeteria), 1000 East Roosevelt Road, Little Rock.

This "open house" meeting is for the public to view maps and exhibits, ask questions, and provide input on the study. You are invited and encouraged to attend this meeting and offer your views concerning the project. Any publicity you might give this meeting is appreciated.

If you have any questions, please contact Ms. Keli Wyle, P.E., at (501) 569-2247, Keli.Wylie@ahtd.ar.gov or Mr. Earl Mott, P.E., Garver at (501) 537-3258, wemott@garverusa.com.

Sincerely,

Scott E. Bennett

Scott E. Bennett, P.E.
Director of Highways and Transportation

ARKANSAS STATE HIGHWAY
AND
TRANSPORTATION DEPARTMENT

Scott E. Bennett, P.E.
Director
Telephone: (501) 569-2000
Voice/TTY: 711

P.O. Box 2261
Little Rock, AR 72203-2261
Telefax: (501) 569-2400
www.ArkansasHighways.com

October 4, 2014

Mr. Bob Rhoads
Parks and Recreation Director, City of North Little Rock
2700 Willow St.
North Little Rock, AR 72114

SUBJECT: Notice of Public Meeting in Little Rock
AHTD Job No. CA0602
I-530-Hwy. 67 (Widening & Reconst.) (I-30 & I-40)
Interstate 30 Planning and Environmental Linkages Study
Pulaski County

Mr. Rhoads:

The Arkansas State Highway and Transportation Department will hold a public meeting in Little Rock to discuss and present transportation solutions for the Interstate 30 Planning and Environmental Linkages (PEL) study. The study area includes I-30 in Little Rock and North Little Rock from I-40 to I-530, including the Arkansas River Bridge, as well as I-40 from JFK Boulevard to Highway 67.

The meeting will be held on Thursday, November 6, 2014 from 4 p.m. – 7 p.m. at the Horace Mann Arts and Science Magnet Middle School (Cafeteria), 1000 East Roosevelt Road, Little Rock.

This "open house" meeting is for the public to view maps and exhibits, ask questions, and provide input on the study. You are invited and encouraged to attend this meeting and offer your views concerning the project. Any publicity you might give this meeting is appreciated.

If you have any questions, please contact Ms. Keli Wyle, P.E., at (501) 569-2247, Keli.Wylie@ahtd.ar.gov or Mr. Earl Mott, P.E., Garver at (501) 537-3258, wemott@garverusa.com.

Sincerely,

Scott E. Bennett

Scott E. Bennett, P.E.
Director of Highways and Transportation

ARKANSAS STATE HIGHWAY
AND
TRANSPORTATION DEPARTMENT

Scott E. Bennett, P.E.
Director
Telephone: (501) 569-2000
Voice/TTY: 711

P.O. Box 2261
Little Rock, AR 72203-2261
Telefax: (501) 569-2400
www.ArkansasHighways.com

October 4, 2014

Mayor Joe Smith
City of North Little Rock
300 N. Main St.
North Little Rock, AR 72119

SUBJECT: Notice of Public Meeting in Little Rock
AHTD Job No. CA0602
I-530-Hwy. 67 (Widening & Reconst.) (I-30 & I-40)
Interstate 30 Planning and Environmental Linkages Study
Pulaski County

Mayor Smith:

The Arkansas State Highway and Transportation Department will hold a public meeting in Little Rock to discuss and present transportation solutions for the Interstate 30 Planning and Environmental Linkages (PEL) study. The study area includes I-30 in Little Rock and North Little Rock from I-40 to I-530, including the Arkansas River Bridge, as well as I-40 from JFK Boulevard to Highway 67.

The meeting will be held on Thursday, November 6, 2014 from 4 p.m. – 7 p.m. at the Horace Mann Arts and Science Magnet Middle School (Cafeteria), 1000 East Roosevelt Road, Little Rock.

This "open house" meeting is for the public to view maps and exhibits, ask questions, and provide input on the study. You are invited and encouraged to attend this meeting and offer your views concerning the project. Any publicity you might give this meeting is appreciated.

If you have any questions, please contact Ms. Keli Wyle, P.E., at (501) 569-2247, Keli.Wylie@ahtd.ar.gov or Mr. Earl Mott, P.E., Garver at (501) 537-3258, wemott@garverusa.com.

Sincerely,

Scott E. Bennett, P.E.
Director of Highways and Transportation

ARKANSAS STATE HIGHWAY
AND
TRANSPORTATION DEPARTMENT

Scott E. Bennett, P.E.
Director
Telephone: (501) 569-2000
Voice/TTY: 711

P.O. Box 2261
Little Rock, AR 72203-2261
Telefax: (501) 569-2400
www.ArkansasHighways.com

October 4, 2014

Ms. Diane Whitbey
City Clerk, City of North Little Rock
300 Main St.
North Little Rock, AR 72119

SUBJECT: Notice of Public Meeting in Little Rock
AHTD Job No. CA0602
I-530-Hwy. 67 (Widening & Reconst.) (I-30 & I-40)
Interstate 30 Planning and Environmental Linkages Study
Pulaski County

Ms. Whitbey:

The Arkansas State Highway and Transportation Department will hold a public meeting in Little Rock to discuss and present transportation solutions for the Interstate 30 Planning and Environmental Linkages (PEL) study. The study area includes I-30 in Little Rock and North Little Rock from I-40 to I-530, including the Arkansas River Bridge, as well as I-40 from JFK Boulevard to Highway 67.

The meeting will be held on Thursday, November 6, 2014 from 4 p.m. – 7 p.m. at the Horace Mann Arts and Science Magnet Middle School (Cafeteria), 1000 East Roosevelt Road, Little Rock.

This "open house" meeting is for the public to view maps and exhibits, ask questions, and provide input on the study. You are invited and encouraged to attend this meeting and offer your views concerning the project. Any publicity you might give this meeting is appreciated.

If you have any questions, please contact Ms. Keli Wyle, P.E., at (501) 569-2247, Keli.Wylie@ahtd.ar.gov or Mr. Earl Mott, P.E., Garver at (501) 537-3258, wemott@garverusa.com.

Sincerely,

Scott E. Bennett, P.E.
Director of Highways and Transportation

ARKANSAS STATE HIGHWAY
AND
TRANSPORTATION DEPARTMENT

Scott E. Bennett, P.E.
Director
Telephone: (501) 569-2000
Voice/TTY: 711

P.O. Box 2261
Little Rock, AR 72203-2261
Telefax: (501) 569-2400
www.ArkansasHighways.com

October 4, 2014

Mr. C. Jason Carter
City Attorney, City of North Little Rock
300 Main St.
North Little Rock, AR 72119

SUBJECT: Notice of Public Meeting in Little Rock
AHTD Job No. CA0602
I-530-Hwy. 67 (Widening & Reconst.) (I-30 & I-40)
Interstate 30 Planning and Environmental Linkages Study
Pulaski County

Mr. Carter:

The Arkansas State Highway and Transportation Department will hold a public meeting in Little Rock to discuss and present transportation solutions for the Interstate 30 Planning and Environmental Linkages (PEL) study. The study area includes I-30 in Little Rock and North Little Rock from I-40 to I-530, including the Arkansas River Bridge, as well as I-40 from JFK Boulevard to Highway 67.

The meeting will be held on Thursday, November 6, 2014 from 4 p.m. – 7 p.m. at the Horace Mann Arts and Science Magnet Middle School (Cafeteria), 1000 East Roosevelt Road, Little Rock.

This "open house" meeting is for the public to view maps and exhibits, ask questions, and provide input on the study. You are invited and encouraged to attend this meeting and offer your views concerning the project. Any publicity you might give this meeting is appreciated.

If you have any questions, please contact Ms. Keli Wyle, P.E., at (501) 569-2247, Keli.Wylie@ahtd.ar.gov or Mr. Earl Mott, P.E., Garver at (501) 537-3258, wemott@garverusa.com.

Sincerely,

Scott E. Bennett, P.E.
Director of Highways and Transportation

ARKANSAS STATE HIGHWAY
AND
TRANSPORTATION DEPARTMENT

Scott E. Bennett, P.E.
Director
Telephone: (501) 569-2000
Voice/TTY: 711

P.O. Box 2261
Little Rock, AR 72203-2261
Telefax: (501) 569-2400
www.ArkansasHighways.com

October 4, 2014

Council Member Debi Ross
Ward 1 Position 1, City of North Little Rock
3521 Lakeshore Dr.
North Little Rock, AR 72116

SUBJECT: Notice of Public Meeting in Little Rock
AHTD Job No. CA0602
I-530-Hwy. 67 (Widening & Reconst.) (I-30 & I-40)
Interstate 30 Planning and Environmental Linkages Study
Pulaski County

Council Member Ross:

The Arkansas State Highway and Transportation Department will hold a public meeting in Little Rock to discuss and present transportation solutions for the Interstate 30 Planning and Environmental Linkages (PEL) study. The study area includes I-30 in Little Rock and North Little Rock from I-40 to I-530, including the Arkansas River Bridge, as well as I-40 from JFK Boulevard to Highway 67.

The meeting will be held on Thursday, November 6, 2014 from 4 p.m. – 7 p.m. at the Horace Mann Arts and Science Magnet Middle School (Cafeteria), 1000 East Roosevelt Road, Little Rock.

This "open house" meeting is for the public to view maps and exhibits, ask questions, and provide input on the study. You are invited and encouraged to attend this meeting and offer your views concerning the project. Any publicity you might give this meeting is appreciated.

If you have any questions, please contact Ms. Keli Wyle, P.E., at (501) 569-2247, Keli.Wylie@ahtd.ar.gov or Mr. Earl Mott, P.E., Garver at (501) 537-3258, wemott@garverusa.com.

Sincerely,

Scott E. Bennett

Scott E. Bennett, P.E.
Director of Highways and Transportation

ARKANSAS STATE HIGHWAY
AND
TRANSPORTATION DEPARTMENT

Scott E. Bennett, P.E.
Director
Telephone: (501) 569-2000
Voice/TTY: 711

P.O. Box 2261
Little Rock, AR 72203-2261
Telefax: (501) 569-2400
www.ArkansasHighways.com

October 4, 2014

Council Member Beth White
Ward 1 Position 2, City of North Little Rock
4021 Glenmere Rd.
North Little Rock, AR 72116

SUBJECT: Notice of Public Meeting in Little Rock
AHTD Job No. CA0602
I-530-Hwy. 67 (Widening & Reconst.) (I-30 & I-40)
Interstate 30 Planning and Environmental Linkages Study
Pulaski County

Council Member White:

The Arkansas State Highway and Transportation Department will hold a public meeting in Little Rock to discuss and present transportation solutions for the Interstate 30 Planning and Environmental Linkages (PEL) study. The study area includes I-30 in Little Rock and North Little Rock from I-40 to I-530, including the Arkansas River Bridge, as well as I-40 from JFK Boulevard to Highway 67.

The meeting will be held on Thursday, November 6, 2014 from 4 p.m. – 7 p.m. at the Horace Mann Arts and Science Magnet Middle School (Cafeteria), 1000 East Roosevelt Road, Little Rock.

This "open house" meeting is for the public to view maps and exhibits, ask questions, and provide input on the study. You are invited and encouraged to attend this meeting and offer your views concerning the project. Any publicity you might give this meeting is appreciated.

If you have any questions, please contact Ms. Keli Wyle, P.E., at (501) 569-2247, Keli.Wylie@ahtd.ar.gov or Mr. Earl Mott, P.E., Garver at (501) 537-3258, wemott@garverusa.com.

Sincerely,

Scott E. Bennett

Scott E. Bennett, P.E.
Director of Highways and Transportation

ARKANSAS STATE HIGHWAY
AND
TRANSPORTATION DEPARTMENT

Scott E. Bennett, P.E.
Director
Telephone: (501) 569-2000
Voice/TTY: 711

P.O. Box 2261
Little Rock, AR 72203-2261
Telefax: (501) 569-2400
www.ArkansasHighways.com

October 4, 2014

Council Member Maurice Taylor
Ward 2 Position 2, City of North Little Rock
4104 Rogers St.
North Little Rock, AR 72117

SUBJECT: Notice of Public Meeting in Little Rock
AHTD Job No. CA0602
I-530-Hwy. 67 (Widening & Reconst.) (I-30 & I-40)
Interstate 30 Planning and Environmental Linkages Study
Pulaski County

Council Member Taylor:

The Arkansas State Highway and Transportation Department will hold a public meeting in Little Rock to discuss and present transportation solutions for the Interstate 30 Planning and Environmental Linkages (PEL) study. The study area includes I-30 in Little Rock and North Little Rock from I-40 to I-530, including the Arkansas River Bridge, as well as I-40 from JFK Boulevard to Highway 67.

The meeting will be held on Thursday, November 6, 2014 from 4 p.m. – 7 p.m. at the Horace Mann Arts and Science Magnet Middle School (Cafeteria), 1000 East Roosevelt Road, Little Rock.

This "open house" meeting is for the public to view maps and exhibits, ask questions, and provide input on the study. You are invited and encouraged to attend this meeting and offer your views concerning the project. Any publicity you might give this meeting is appreciated.

If you have any questions, please contact Ms. Keli Wyle, P.E., at (501) 569-2247, Keli.Wylie@ahtd.ar.gov or Mr. Earl Mott, P.E., Garver at (501) 537-3258, wemott@garverusa.com.

Sincerely,

Scott E. Bennett

Scott E. Bennett, P.E.
Director of Highways and Transportation

ARKANSAS STATE HIGHWAY
AND
TRANSPORTATION DEPARTMENT

Scott E. Bennett, P.E.
Director
Telephone: (501) 569-2000
Voice/TTY: 711

P.O. Box 2261
Little Rock, AR 72203-2261
Telefax: (501) 569-2400
www.ArkansasHighways.com

October 4, 2014

Council Member Murry Witcher
Ward 4 Position 1, City of North Little Rock
47 Coronado Cir.
North Little Rock, AR 72116

SUBJECT: Notice of Public Meeting in Little Rock
AHTD Job No. CA0602
I-530-Hwy. 67 (Widening & Reconst.) (I-30 & I-40)
Interstate 30 Planning and Environmental Linkages Study
Pulaski County

Council Member Witcher:

The Arkansas State Highway and Transportation Department will hold a public meeting in Little Rock to discuss and present transportation solutions for the Interstate 30 Planning and Environmental Linkages (PEL) study. The study area includes I-30 in Little Rock and North Little Rock from I-40 to I-530, including the Arkansas River Bridge, as well as I-40 from JFK Boulevard to Highway 67.

The meeting will be held on Thursday, November 6, 2014 from 4 p.m. – 7 p.m. at the Horace Mann Arts and Science Magnet Middle School (Cafeteria), 1000 East Roosevelt Road, Little Rock.

This "open house" meeting is for the public to view maps and exhibits, ask questions, and provide input on the study. You are invited and encouraged to attend this meeting and offer your views concerning the project. Any publicity you might give this meeting is appreciated.

If you have any questions, please contact Ms. Keli Wyle, P.E., at (501) 569-2247, Keli.Wylie@ahtd.ar.gov or Mr. Earl Mott, P.E., Garver at (501) 537-3258, wemott@garverusa.com.

Sincerely,

Scott E. Bennett

Scott E. Bennett, P.E.
Director of Highways and Transportation

ARKANSAS STATE HIGHWAY
AND
TRANSPORTATION DEPARTMENT

Scott E. Bennett, P.E.
Director
Telephone: (501) 569-2000
Voice/TTY: 711

P.O. Box 2261
Little Rock, AR 72203-2261
Telefax: (501) 569-2400
www.ArkansasHighways.com

October 4, 2014

Ms. Mary Ruth Morgan
City Treasurer, City of North Little Rock
4830 Oaklawn Dr.
North Little Rock, AR 72119

SUBJECT: Notice of Public Meeting in Little Rock
AHTD Job No. CA0602
I-530-Hwy. 67 (Widening & Reconst.) (I-30 & I-40)
Interstate 30 Planning and Environmental Linkages Study
Pulaski County

Ms. Morgan:

The Arkansas State Highway and Transportation Department will hold a public meeting in Little Rock to discuss and present transportation solutions for the Interstate 30 Planning and Environmental Linkages (PEL) study. The study area includes I-30 in Little Rock and North Little Rock from I-40 to I-530, including the Arkansas River Bridge, as well as I-40 from JFK Boulevard to Highway 67.

The meeting will be held on Thursday, November 6, 2014 from 4 p.m. – 7 p.m. at the Horace Mann Arts and Science Magnet Middle School (Cafeteria), 1000 East Roosevelt Road, Little Rock.

This "open house" meeting is for the public to view maps and exhibits, ask questions, and provide input on the study. You are invited and encouraged to attend this meeting and offer your views concerning the project. Any publicity you might give this meeting is appreciated.

If you have any questions, please contact Ms. Keli Wyle, P.E., at (501) 569-2247, Keli.Wylie@ahtd.ar.gov or Mr. Earl Mott, P.E., Garver at (501) 537-3258, wemott@garverusa.com.

Sincerely,

Scott E. Bennett

Scott E. Bennett, P.E.
Director of Highways and Transportation

ARKANSAS STATE HIGHWAY
AND
TRANSPORTATION DEPARTMENT

Scott E. Bennett, P.E.
Director
Telephone: (501) 569-2000
Voice/TTY: 711

P.O. Box 2261
Little Rock, AR 72203-2261
Telefax: (501) 569-2400
www.ArkansasHighways.com

October 4, 2014

Mr. Mike Smith
City Engineer, City of North Little Rock
500 West 13th St.
North Little Rock, AR 72114

SUBJECT: Notice of Public Meeting in Little Rock
AHTD Job No. CA0602
I-530-Hwy. 67 (Widening & Reconst.) (I-30 & I-40)
Interstate 30 Planning and Environmental Linkages Study
Pulaski County

Mr. Smith:

The Arkansas State Highway and Transportation Department will hold a public meeting in Little Rock to discuss and present transportation solutions for the Interstate 30 Planning and Environmental Linkages (PEL) study. The study area includes I-30 in Little Rock and North Little Rock from I-40 to I-530, including the Arkansas River Bridge, as well as I-40 from JFK Boulevard to Highway 67.

The meeting will be held on Thursday, November 6, 2014 from 4 p.m. – 7 p.m. at the Horace Mann Arts and Science Magnet Middle School (Cafeteria), 1000 East Roosevelt Road, Little Rock.

This "open house" meeting is for the public to view maps and exhibits, ask questions, and provide input on the study. You are invited and encouraged to attend this meeting and offer your views concerning the project. Any publicity you might give this meeting is appreciated.

If you have any questions, please contact Ms. Keli Wyle, P.E., at (501) 569-2247, Keli.Wylie@ahtd.ar.gov or Mr. Earl Mott, P.E., Garver at (501) 537-3258, wemott@garverusa.com.

Sincerely,

Scott E. Bennett

Scott E. Bennett, P.E.
Director of Highways and Transportation

ARKANSAS STATE HIGHWAY
AND
TRANSPORTATION DEPARTMENT

Scott E. Bennett, P.E.
Director
Telephone: (501) 569-2000
Voice/TTY: 711

P.O. Box 2261
Little Rock, AR 72203-2261
Telefax: (501) 569-2400
www.ArkansasHighways.com

October 4, 2014

Mr. Bob Ward
Public Works Director, City of North Little Rock
500 West 13th St.
North Little Rock, AR 72114

SUBJECT: Notice of Public Meeting in Little Rock
AHTD Job No. CA0602
I-530-Hwy. 67 (Widening & Reconst.) (I-30 & I-40)
Interstate 30 Planning and Environmental Linkages Study
Pulaski County

Mr. Ward:

The Arkansas State Highway and Transportation Department will hold a public meeting in Little Rock to discuss and present transportation solutions for the Interstate 30 Planning and Environmental Linkages (PEL) study. The study area includes I-30 in Little Rock and North Little Rock from I-40 to I-530, including the Arkansas River Bridge, as well as I-40 from JFK Boulevard to Highway 67.

The meeting will be held on Thursday, November 6, 2014 from 4 p.m. – 7 p.m. at the Horace Mann Arts and Science Magnet Middle School (Cafeteria), 1000 East Roosevelt Road, Little Rock.

This "open house" meeting is for the public to view maps and exhibits, ask questions, and provide input on the study. You are invited and encouraged to attend this meeting and offer your views concerning the project. Any publicity you might give this meeting is appreciated.

If you have any questions, please contact Ms. Keli Wyle, P.E., at (501) 569-2247, Keli.Wylie@ahtd.ar.gov or Mr. Earl Mott, P.E., Garver at (501) 537-3258, wemott@garverusa.com.

Sincerely,

Scott E. Bennett

Scott E. Bennett, P.E.
Director of Highways and Transportation

ARKANSAS STATE HIGHWAY
AND
TRANSPORTATION DEPARTMENT

Scott E. Bennett, P.E.
Director
Telephone: (501) 569-2000
Voice/TTY: 711

P.O. Box 2261
Little Rock, AR 72203-2261
Telefax: (501) 569-2400
www.ArkansasHighways.com

October 4, 2014

Council Member Linda Robinson
Ward 2 Position 1, City of North Little Rock
5206 S. Woodland Dr.
North Little Rock, AR 72114

SUBJECT: Notice of Public Meeting in Little Rock
AHTD Job No. CA0602
I-530-Hwy. 67 (Widening & Reconst.) (I-30 & I-40)
Interstate 30 Planning and Environmental Linkages Study
Pulaski County

Council Member Robinson:

The Arkansas State Highway and Transportation Department will hold a public meeting in Little Rock to discuss and present transportation solutions for the Interstate 30 Planning and Environmental Linkages (PEL) study. The study area includes I-30 in Little Rock and North Little Rock from I-40 to I-530, including the Arkansas River Bridge, as well as I-40 from JFK Boulevard to Highway 67.

The meeting will be held on Thursday, November 6, 2014 from 4 p.m. – 7 p.m. at the Horace Mann Arts and Science Magnet Middle School (Cafeteria), 1000 East Roosevelt Road, Little Rock.

This "open house" meeting is for the public to view maps and exhibits, ask questions, and provide input on the study. You are invited and encouraged to attend this meeting and offer your views concerning the project. Any publicity you might give this meeting is appreciated.

If you have any questions, please contact Ms. Keli Wyle, P.E., at (501) 569-2247, Keli.Wylie@ahtd.ar.gov or Mr. Earl Mott, P.E., Garver at (501) 537-3258, wemott@garverusa.com.

Sincerely,

Scott E. Bennett, P.E.
Director of Highways and Transportation

ARKANSAS STATE HIGHWAY
AND
TRANSPORTATION DEPARTMENT

Scott E. Bennett, P.E.
Director
Telephone: (501) 569-2000
Voice/TTY: 711

P.O. Box 2261
Little Rock, AR 72203-2261
Telefax: (501) 569-2400
www.ArkansasHighways.com

October 4, 2014

Council Member Steve Baxter
Ward 3 Position 1, City of North Little Rock
5510 Green Valley Ave.
North Little Rock, AR 72118

SUBJECT: Notice of Public Meeting in Little Rock
AHTD Job No. CA0602
I-530-Hwy. 67 (Widening & Reconst.) (I-30 & I-40)
Interstate 30 Planning and Environmental Linkages Study
Pulaski County

Council Member Baxter:

The Arkansas State Highway and Transportation Department will hold a public meeting in Little Rock to discuss and present transportation solutions for the Interstate 30 Planning and Environmental Linkages (PEL) study. The study area includes I-30 in Little Rock and North Little Rock from I-40 to I-530, including the Arkansas River Bridge, as well as I-40 from JFK Boulevard to Highway 67.

The meeting will be held on Thursday, November 6, 2014 from 4 p.m. – 7 p.m. at the Horace Mann Arts and Science Magnet Middle School (Cafeteria), 1000 East Roosevelt Road, Little Rock.

This "open house" meeting is for the public to view maps and exhibits, ask questions, and provide input on the study. You are invited and encouraged to attend this meeting and offer your views concerning the project. Any publicity you might give this meeting is appreciated.

If you have any questions, please contact Ms. Keli Wyle, P.E., at (501) 569-2247, Keli.Wylie@ahtd.ar.gov or Mr. Earl Mott, P.E., Garver at (501) 537-3258, wemott@garverusa.com.

Sincerely,

Scott E. Bennett

Scott E. Bennett, P.E.
Director of Highways and Transportation

ARKANSAS STATE HIGHWAY
AND
TRANSPORTATION DEPARTMENT

Scott E. Bennett, P.E.
Director
Telephone: (501) 569-2000
Voice/TTY: 711

P.O. Box 2261
Little Rock, AR 72203-2261
Telefax: (501) 569-2400
www.ArkansasHighways.com

October 4, 2014

Mr. Chris Wilbourn
Traffic Services, City of North Little Rock
1112 Sycamore
North Little Rock, AR 72114

SUBJECT: Notice of Public Meeting in Little Rock
AHTD Job No. CA0602
I-530-Hwy. 67 (Widening & Reconst.) (I-30 & I-40)
Interstate 30 Planning and Environmental Linkages Study
Pulaski County

Mr. Wilbourn:

The Arkansas State Highway and Transportation Department will hold a public meeting in Little Rock to discuss and present transportation solutions for the Interstate 30 Planning and Environmental Linkages (PEL) study. The study area includes I-30 in Little Rock and North Little Rock from I-40 to I-530, including the Arkansas River Bridge, as well as I-40 from JFK Boulevard to Highway 67.

The meeting will be held on Thursday, November 6, 2014 from 4 p.m. – 7 p.m. at the Horace Mann Arts and Science Magnet Middle School (Cafeteria), 1000 East Roosevelt Road, Little Rock.

This "open house" meeting is for the public to view maps and exhibits, ask questions, and provide input on the study. You are invited and encouraged to attend this meeting and offer your views concerning the project. Any publicity you might give this meeting is appreciated.

If you have any questions, please contact Ms. Keli Wyle, P.E., at (501) 569-2247, Keli.Wylie@ahtd.ar.gov or Mr. Earl Mott, P.E., Garver at (501) 537-3258, wemott@garverusa.com.

Sincerely,

Scott E. Bennett, P.E.
Director of Highways and Transportation

ARKANSAS STATE HIGHWAY
AND
TRANSPORTATION DEPARTMENT

Scott E. Bennett, P.E.
Director
Telephone: (501) 569-2000
Voice/TTY: 711

P.O. Box 2261
Little Rock, AR 72203-2261
Telefax: (501) 569-2400
www.ArkansasHighways.com

October 4, 2014

Mrs. Janet Troutman Ward
County Assessor, Pulaski County
201 S. Broadway, Suite 310
Little Rock, AR 72201

SUBJECT: Notice of Public Meeting in Little Rock
AHTD Job No. CA0602
I-530-Hwy. 67 (Widening & Reconst.) (I-30 & I-40)
Interstate 30 Planning and Environmental Linkages Study
Pulaski County

Mrs. Troutman Ward:

The Arkansas State Highway and Transportation Department will hold a public meeting in Little Rock to discuss and present transportation solutions for the Interstate 30 Planning and Environmental Linkages (PEL) study. The study area includes I-30 in Little Rock and North Little Rock from I-40 to I-530, including the Arkansas River Bridge, as well as I-40 from JFK Boulevard to Highway 67.

The meeting will be held on Thursday, November 6, 2014 from 4 p.m. – 7 p.m. at the Horace Mann Arts and Science Magnet Middle School (Cafeteria), 1000 East Roosevelt Road, Little Rock.

This "open house" meeting is for the public to view maps and exhibits, ask questions, and provide input on the study. You are invited and encouraged to attend this meeting and offer your views concerning the project. Any publicity you might give this meeting is appreciated.

If you have any questions, please contact Ms. Keli Wyle, P.E., at (501) 569-2247, Keli.Wylie@ahtd.ar.gov or Mr. Earl Mott, P.E., Garver at (501) 537-3258, wemott@garverusa.com.

Sincerely,

Scott E. Bennett, P.E.
Director of Highways and Transportation

ARKANSAS STATE HIGHWAY
AND
TRANSPORTATION DEPARTMENT

Scott E. Bennett, P.E.
Director
Telephone: (501) 569-2000
Voice/TTY: 711

P.O. Box 2261
Little Rock, AR 72203-2261
Telefax: (501) 569-2400
www.ArkansasHighways.com

October 4, 2014

Judge Floyd "Buddy" Villines
Pulaski County
201 S. Broadway, Suite 310
Little Rock, AR 72201

SUBJECT: Notice of Public Meeting in Little Rock
AHTD Job No. CA0602
I-530-Hwy. 67 (Widening & Reconst.) (I-30 & I-40)
Interstate 30 Planning and Environmental Linkages Study
Pulaski County

Judge Villines:

The Arkansas State Highway and Transportation Department will hold a public meeting in Little Rock to discuss and present transportation solutions for the Interstate 30 Planning and Environmental Linkages (PEL) study. The study area includes I-30 in Little Rock and North Little Rock from I-40 to I-530, including the Arkansas River Bridge, as well as I-40 from JFK Boulevard to Highway 67.

The meeting will be held on Thursday, November 6, 2014 from 4 p.m. – 7 p.m. at the Horace Mann Arts and Science Magnet Middle School (Cafeteria), 1000 East Roosevelt Road, Little Rock.

This "open house" meeting is for the public to view maps and exhibits, ask questions, and provide input on the study. You are invited and encouraged to attend this meeting and offer your views concerning the project. Any publicity you might give this meeting is appreciated.

If you have any questions, please contact Ms. Keli Wyle, P.E., at (501) 569-2247, Keli.Wylie@ahtd.ar.gov or Mr. Earl Mott, P.E., Garver at (501) 537-3258, wemott@garverusa.com.

Sincerely,

Scott E. Bennett

Scott E. Bennett, P.E.
Director of Highways and Transportation

ARKANSAS STATE HIGHWAY
AND
TRANSPORTATION DEPARTMENT

Scott E. Bennett, P.E.
Director
Telephone: (501) 569-2000
Voice/TTY: 711

P.O. Box 2261
Little Rock, AR 72203-2261
Telefax: (501) 569-2400
www.ArkansasHighways.com

October 4, 2014

Sheriff Doc Holladay
Pulaski County
2900 S. Woodrow St.
Little Rock, AR 72204

SUBJECT: Notice of Public Meeting in Little Rock
AHTD Job No. CA0602
I-530-Hwy. 67 (Widening & Reconst.) (I-30 & I-40)
Interstate 30 Planning and Environmental Linkages Study
Pulaski County

Sheriff Holladay:

The Arkansas State Highway and Transportation Department will hold a public meeting in Little Rock to discuss and present transportation solutions for the Interstate 30 Planning and Environmental Linkages (PEL) study. The study area includes I-30 in Little Rock and North Little Rock from I-40 to I-530, including the Arkansas River Bridge, as well as I-40 from JFK Boulevard to Highway 67.

The meeting will be held on Thursday, November 6, 2014 from 4 p.m. – 7 p.m. at the Horace Mann Arts and Science Magnet Middle School (Cafeteria), 1000 East Roosevelt Road, Little Rock.

This "open house" meeting is for the public to view maps and exhibits, ask questions, and provide input on the study. You are invited and encouraged to attend this meeting and offer your views concerning the project. Any publicity you might give this meeting is appreciated.

If you have any questions, please contact Ms. Keli Wyle, P.E., at (501) 569-2247, Keli.Wylie@ahtd.ar.gov or Mr. Earl Mott, P.E., Garver at (501) 537-3258, wemott@garverusa.com.

Sincerely,

Scott E. Bennett, P.E.
Director of Highways and Transportation

ARKANSAS STATE HIGHWAY
AND
TRANSPORTATION DEPARTMENT

Scott E. Bennett, P.E.
Director
Telephone: (501) 569-2000
Voice/TTY: 711

P.O. Box 2261
Little Rock, AR 72203-2261
Telefax: (501) 569-2400
www.ArkansasHighways.com

October 4, 2014

Mr. Larry E. Crane
County Clerk, Pulaski County
201 S. Broadway St., Ste. 100
Little Rock, AR 72203

SUBJECT: Notice of Public Meeting in Little Rock
AHTD Job No. CA0602
I-530-Hwy. 67 (Widening & Reconst.) (I-30 & I-40)
Interstate 30 Planning and Environmental Linkages Study
Pulaski County

Mr. Crane:

The Arkansas State Highway and Transportation Department will hold a public meeting in Little Rock to discuss and present transportation solutions for the Interstate 30 Planning and Environmental Linkages (PEL) study. The study area includes I-30 in Little Rock and North Little Rock from I-40 to I-530, including the Arkansas River Bridge, as well as I-40 from JFK Boulevard to Highway 67.

The meeting will be held on Thursday, November 6, 2014 from 4 p.m. – 7 p.m. at the Horace Mann Arts and Science Magnet Middle School (Cafeteria), 1000 East Roosevelt Road, Little Rock.

This "open house" meeting is for the public to view maps and exhibits, ask questions, and provide input on the study. You are invited and encouraged to attend this meeting and offer your views concerning the project. Any publicity you might give this meeting is appreciated.

If you have any questions, please contact Ms. Keli Wyle, P.E., at (501) 569-2247, Keli.Wylie@ahtd.ar.gov or Mr. Earl Mott, P.E., Garver at (501) 537-3258, wemott@garverusa.com.

Sincerely,

Scott E. Bennett, P.E.
Director of Highways and Transportation

ARKANSAS STATE HIGHWAY
AND
TRANSPORTATION DEPARTMENT

Scott E. Bennett, P.E.
Director
Telephone: (501) 569-2000
Voice/TTY: 711

P.O. Box 2261
Little Rock, AR 72203-2261
Telefax: (501) 569-2400
www.ArkansasHighways.com

October 4, 2014

Chief George L. Summers
City of Little Rock
624 S. Chester St.
Little Rock, AR 72201

SUBJECT: Notice of Public Meeting in Little Rock
AHTD Job No. CA0602
I-530-Hwy. 67 (Widening & Reconst.) (I-30 & I-40)
Interstate 30 Planning and Environmental Linkages Study
Pulaski County

Chief Summers:

The Arkansas State Highway and Transportation Department will hold a public meeting in Little Rock to discuss and present transportation solutions for the Interstate 30 Planning and Environmental Linkages (PEL) study. The study area includes I-30 in Little Rock and North Little Rock from I-40 to I-530, including the Arkansas River Bridge, as well as I-40 from JFK Boulevard to Highway 67.

The meeting will be held on Thursday, November 6, 2014 from 4 p.m. – 7 p.m. at the Horace Mann Arts and Science Magnet Middle School (Cafeteria), 1000 East Roosevelt Road, Little Rock.

This "open house" meeting is for the public to view maps and exhibits, ask questions, and provide input on the study. You are invited and encouraged to attend this meeting and offer your views concerning the project. Any publicity you might give this meeting is appreciated.

If you have any questions, please contact Ms. Keli Wyle, P.E., at (501) 569-2247, Keli.Wylie@ahtd.ar.gov or Mr. Earl Mott, P.E., Garver at (501) 537-3258, wemott@garverusa.com.

Sincerely,

Scott E. Bennett

Scott E. Bennett, P.E.
Director of Highways and Transportation

ARKANSAS STATE HIGHWAY
AND
TRANSPORTATION DEPARTMENT

Scott E. Bennett, P.E.
Director
Telephone: (501) 569-2000
Voice/TTY: 711

P.O. Box 2261
Little Rock, AR 72203-2261
Telefax: (501) 569-2400
www.ArkansasHighways.com

October 4, 2014

Chief Kenton Buckner
City of Little Rock
700 W. Markham St.
Little Rock, AR 72201

SUBJECT: Notice of Public Meeting in Little Rock
AHTD Job No. CA0602
I-530-Hwy. 67 (Widening & Reconst.) (I-30 & I-40)
Interstate 30 Planning and Environmental Linkages Study
Pulaski County

Chief Buckner:

The Arkansas State Highway and Transportation Department will hold a public meeting in Little Rock to discuss and present transportation solutions for the Interstate 30 Planning and Environmental Linkages (PEL) study. The study area includes I-30 in Little Rock and North Little Rock from I-40 to I-530, including the Arkansas River Bridge, as well as I-40 from JFK Boulevard to Highway 67.

The meeting will be held on Thursday, November 6, 2014 from 4 p.m. – 7 p.m. at the Horace Mann Arts and Science Magnet Middle School (Cafeteria), 1000 East Roosevelt Road, Little Rock.

This "open house" meeting is for the public to view maps and exhibits, ask questions, and provide input on the study. You are invited and encouraged to attend this meeting and offer your views concerning the project. Any publicity you might give this meeting is appreciated.

If you have any questions, please contact Ms. Keli Wyle, P.E., at (501) 569-2247, Keli.Wylie@ahtd.ar.gov or Mr. Earl Mott, P.E., Garver at (501) 537-3258, wemott@garverusa.com.

Sincerely,

Scott E. Bennett, P.E.
Director of Highways and Transportation

ARKANSAS STATE HIGHWAY
AND
TRANSPORTATION DEPARTMENT

Scott E. Bennett, P.E.
Director
Telephone: (501) 569-2000
Voice/TTY: 711

P.O. Box 2261
Little Rock, AR 72203-2261
Telefax: (501) 569-2400
www.ArkansasHighways.com

October 4, 2014

Chief Mike Davis Bradley
City of North Little Rock
2525 N. Main St.
North Little Rock, AR 72115

SUBJECT: Notice of Public Meeting in Little Rock
AHTD Job No. CA0602
I-530-Hwy. 67 (Widening & Reconst.) (I-30 & I-40)
Interstate 30 Planning and Environmental Linkages Study
Pulaski County

Chief Bradley:

The Arkansas State Highway and Transportation Department will hold a public meeting in Little Rock to discuss and present transportation solutions for the Interstate 30 Planning and Environmental Linkages (PEL) study. The study area includes I-30 in Little Rock and North Little Rock from I-40 to I-530, including the Arkansas River Bridge, as well as I-40 from JFK Boulevard to Highway 67.

The meeting will be held on Thursday, November 6, 2014 from 4 p.m. – 7 p.m. at the Horace Mann Arts and Science Magnet Middle School (Cafeteria), 1000 East Roosevelt Road, Little Rock.

This "open house" meeting is for the public to view maps and exhibits, ask questions, and provide input on the study. You are invited and encouraged to attend this meeting and offer your views concerning the project. Any publicity you might give this meeting is appreciated.

If you have any questions, please contact Ms. Keli Wyle, P.E., at (501) 569-2247, Keli.Wylie@ahtd.ar.gov or Mr. Earl Mott, P.E., Garver at (501) 537-3258, wemott@garverusa.com.

Sincerely,

Scott E. Bennett, P.E.
Director of Highways and Transportation

ARKANSAS STATE HIGHWAY
AND
TRANSPORTATION DEPARTMENT

Scott E. Bennett, P.E.
Director
Telephone: (501) 569-2000
Voice/TTY: 711

P.O. Box 2261
Little Rock, AR 72203-2261
Telefax: (501) 569-2400
www.ArkansasHighways.com

October 4, 2014

Chief Robert Mauldin
City of North Little Rock
723 N. Maple Dr.
North Little Rock, AR 72114

SUBJECT: Notice of Public Meeting in Little Rock
AHTD Job No. CA0602
I-530-Hwy. 67 (Widening & Reconst.) (I-30 & I-40)
Interstate 30 Planning and Environmental Linkages Study
Pulaski County

Chief Mauldin:

The Arkansas State Highway and Transportation Department will hold a public meeting in Little Rock to discuss and present transportation solutions for the Interstate 30 Planning and Environmental Linkages (PEL) study. The study area includes I-30 in Little Rock and North Little Rock from I-40 to I-530, including the Arkansas River Bridge, as well as I-40 from JFK Boulevard to Highway 67.

The meeting will be held on Thursday, November 6, 2014 from 4 p.m. – 7 p.m. at the Horace Mann Arts and Science Magnet Middle School (Cafeteria), 1000 East Roosevelt Road, Little Rock.

This "open house" meeting is for the public to view maps and exhibits, ask questions, and provide input on the study. You are invited and encouraged to attend this meeting and offer your views concerning the project. Any publicity you might give this meeting is appreciated.

If you have any questions, please contact Ms. Keli Wyle, P.E., at (501) 569-2247, Keli.Wylie@ahtd.ar.gov or Mr. Earl Mott, P.E., Garver at (501) 537-3258, wemott@garverusa.com.

Sincerely,

Scott E. Bennett

Scott E. Bennett, P.E.
Director of Highways and Transportation

ARKANSAS STATE HIGHWAY
AND
TRANSPORTATION DEPARTMENT

Scott E. Bennett, P.E.
Director
Telephone: (501) 569-2000
Voice/TTY: 711

P.O. Box 2261
Little Rock, AR 72203-2261
Telefax: (501) 569-2400
www.ArkansasHighways.com

October 4, 2014

Senator John Boozman
United States Senate
1401 W. Capitol Plaza F
Little Rock, AR 72201

SUBJECT: Notice of Public Meeting in Little Rock
AHTD Job No. CA0602
I-530-Hwy. 67 (Widening & Reconst.) (I-30 & I-40)
Interstate 30 Planning and Environmental Linkages Study
Pulaski County

Senator Boozman:

The Arkansas State Highway and Transportation Department will hold a public meeting in Little Rock to discuss and present transportation solutions for the Interstate 30 Planning and Environmental Linkages (PEL) study. The study area includes I-30 in Little Rock and North Little Rock from I-40 to I-530, including the Arkansas River Bridge, as well as I-40 from JFK Boulevard to Highway 67.

The meeting will be held on Thursday, November 6, 2014 from 4 p.m. – 7 p.m. at the Horace Mann Arts and Science Magnet Middle School (Cafeteria), 1000 East Roosevelt Road, Little Rock.

This "open house" meeting is for the public to view maps and exhibits, ask questions, and provide input on the study. You are invited and encouraged to attend this meeting and offer your views concerning the project. Any publicity you might give this meeting is appreciated.

If you have any questions, please contact Ms. Keli Wyle, P.E., at (501) 569-2247, Keli.Wylie@ahtd.ar.gov or Mr. Earl Mott, P.E., Garver at (501) 537-3258, wemott@garverusa.com.

Sincerely,

Scott E. Bennett

Scott E. Bennett, P.E.
Director of Highways and Transportation

ARKANSAS STATE HIGHWAY
AND
TRANSPORTATION DEPARTMENT

Scott E. Bennett, P.E.
Director
Telephone: (501) 569-2000
Voice/TTY: 711

P.O. Box 2261
Little Rock, AR 72203-2261
Telefax: (501) 569-2400
www.ArkansasHighways.com

October 4, 2014

Senator Mark Pryor
United States Senate
500 President Clinton Ave., Ste. 401
Little Rock, AR 72201

SUBJECT: Notice of Public Meeting in Little Rock
AHTD Job No. CA0602
I-530-Hwy. 67 (Widening & Reconst.) (I-30 & I-40)
Interstate 30 Planning and Environmental Linkages Study
Pulaski County

Senator Pryor:

The Arkansas State Highway and Transportation Department will hold a public meeting in Little Rock to discuss and present transportation solutions for the Interstate 30 Planning and Environmental Linkages (PEL) study. The study area includes I-30 in Little Rock and North Little Rock from I-40 to I-530, including the Arkansas River Bridge, as well as I-40 from JFK Boulevard to Highway 67.

The meeting will be held on Thursday, November 6, 2014 from 4 p.m. – 7 p.m. at the Horace Mann Arts and Science Magnet Middle School (Cafeteria), 1000 East Roosevelt Road, Little Rock.

This "open house" meeting is for the public to view maps and exhibits, ask questions, and provide input on the study. You are invited and encouraged to attend this meeting and offer your views concerning the project. Any publicity you might give this meeting is appreciated.

If you have any questions, please contact Ms. Keli Wyle, P.E., at (501) 569-2247, Keli.Wylie@ahtd.ar.gov or Mr. Earl Mott, P.E., Garver at (501) 537-3258, wemott@garverusa.com.

Sincerely,

Scott E. Bennett

Scott E. Bennett, P.E.
Director of Highways and Transportation

ARKANSAS STATE HIGHWAY
AND
TRANSPORTATION DEPARTMENT

Scott E. Bennett, P.E.
Director
Telephone: (501) 569-2000
Voice/TTY: 711

P.O. Box 2261
Little Rock, AR 72203-2261
Telefax: (501) 569-2400
www.ArkansasHighways.com

October 4, 2014

Representative Tim Griffin
District 2, United States Representative
1501 N University Ave., Ste. 150
Little Rock, AR 72207

SUBJECT: Notice of Public Meeting in Little Rock
AHTD Job No. CA0602
I-530-Hwy. 67 (Widening & Reconst.) (I-30 & I-40)
Interstate 30 Planning and Environmental Linkages Study
Pulaski County

Representative Griffin:

The Arkansas State Highway and Transportation Department will hold a public meeting in Little Rock to discuss and present transportation solutions for the Interstate 30 Planning and Environmental Linkages (PEL) study. The study area includes I-30 in Little Rock and North Little Rock from I-40 to I-530, including the Arkansas River Bridge, as well as I-40 from JFK Boulevard to Highway 67.

The meeting will be held on Thursday, November 6, 2014 from 4 p.m. – 7 p.m. at the Horace Mann Arts and Science Magnet Middle School (Cafeteria), 1000 East Roosevelt Road, Little Rock.

This "open house" meeting is for the public to view maps and exhibits, ask questions, and provide input on the study. You are invited and encouraged to attend this meeting and offer your views concerning the project. Any publicity you might give this meeting is appreciated.

If you have any questions, please contact Ms. Keli Wyle, P.E., at (501) 569-2247, Keli.Wylie@ahtd.ar.gov or Mr. Earl Mott, P.E., Garver at (501) 537-3258, wemott@garverusa.com.

Sincerely,

Scott E. Bennett

Scott E. Bennett, P.E.
Director of Highways and Transportation

ARKANSAS STATE HIGHWAY
AND
TRANSPORTATION DEPARTMENT

Scott E. Bennett, P.E.
Director
Telephone: (501) 569-2000
Voice/TTY: 711

P.O. Box 2261
Little Rock, AR 72203-2261
Telefax: (501) 569-2400
www.ArkansasHighways.com

October 4, 2014

Governor Mike Beebe
State of Arkansas
State Capitol, Ste. 250
Little Rock, AR 72201

SUBJECT: Notice of Public Meeting in Little Rock
AHTD Job No. CA0602
I-530-Hwy. 67 (Widening & Reconst.) (I-30 & I-40)
Interstate 30 Planning and Environmental Linkages Study
Pulaski County

Governor Beebe:

The Arkansas State Highway and Transportation Department will hold a public meeting in Little Rock to discuss and present transportation solutions for the Interstate 30 Planning and Environmental Linkages (PEL) study. The study area includes I-30 in Little Rock and North Little Rock from I-40 to I-530, including the Arkansas River Bridge, as well as I-40 from JFK Boulevard to Highway 67.

The meeting will be held on Thursday, November 6, 2014 from 4 p.m. – 7 p.m. at the Horace Mann Arts and Science Magnet Middle School (Cafeteria), 1000 East Roosevelt Road, Little Rock.

This "open house" meeting is for the public to view maps and exhibits, ask questions, and provide input on the study. You are invited and encouraged to attend this meeting and offer your views concerning the project. Any publicity you might give this meeting is appreciated.

If you have any questions, please contact Ms. Keli Wyle, P.E., at (501) 569-2247, Keli.Wylie@ahtd.ar.gov or Mr. Earl Mott, P.E., Garver at (501) 537-3258, wemott@garverusa.com.

Sincerely,

Scott E. Bennett

Scott E. Bennett, P.E.
Director of Highways and Transportation

ARKANSAS STATE HIGHWAY
AND
TRANSPORTATION DEPARTMENT

Scott E. Bennett, P.E.
Director
Telephone: (501) 569-2000
Voice/TTY: 711

P.O. Box 2261
Little Rock, AR 72203-2261
Telefax: (501) 569-2400
www.ArkansasHighways.com

October 4, 2014

Representative Fred Love
Arkansas House of Representatives, District 29
P.O. Box 4963
Little Rock, AR 72214

SUBJECT: Notice of Public Meeting in Little Rock
AHTD Job No. CA0602
I-530-Hwy. 67 (Widening & Reconst.) (I-30 & I-40)
Interstate 30 Planning and Environmental Linkages Study
Pulaski County

Representative Love:

The Arkansas State Highway and Transportation Department will hold a public meeting in Little Rock to discuss and present transportation solutions for the Interstate 30 Planning and Environmental Linkages (PEL) study. The study area includes I-30 in Little Rock and North Little Rock from I-40 to I-530, including the Arkansas River Bridge, as well as I-40 from JFK Boulevard to Highway 67.

The meeting will be held on Thursday, November 6, 2014 from 4 p.m. – 7 p.m. at the Horace Mann Arts and Science Magnet Middle School (Cafeteria), 1000 East Roosevelt Road, Little Rock.

This "open house" meeting is for the public to view maps and exhibits, ask questions, and provide input on the study. You are invited and encouraged to attend this meeting and offer your views concerning the project. Any publicity you might give this meeting is appreciated.

If you have any questions, please contact Ms. Keli Wyle, P.E., at (501) 569-2247, Keli.Wylie@ahtd.ar.gov or Mr. Earl Mott, P.E., Garver at (501) 537-3258, wemott@garverusa.com.

Sincerely,

Scott E. Bennett

Scott E. Bennett, P.E.
Director of Highways and Transportation

ARKANSAS STATE HIGHWAY
AND
TRANSPORTATION DEPARTMENT

Scott E. Bennett, P.E.
Director
Telephone: (501) 569-2000
Voice/TTY: 711

P.O. Box 2261
Little Rock, AR 72203-2261
Telefax: (501) 569-2400
www.ArkansasHighways.com

October 4, 2014

Representative Charles L. Armstrong
Arkansas House of Representatives, District 30
9900 W. 36th St.
Little Rock, AR 72204

SUBJECT: Notice of Public Meeting in Little Rock
AHTD Job No. CA0602
I-530-Hwy. 67 (Widening & Reconst.) (I-30 & I-40)
Interstate 30 Planning and Environmental Linkages Study
Pulaski County

Representative Armstrong:

The Arkansas State Highway and Transportation Department will hold a public meeting in Little Rock to discuss and present transportation solutions for the Interstate 30 Planning and Environmental Linkages (PEL) study. The study area includes I-30 in Little Rock and North Little Rock from I-40 to I-530, including the Arkansas River Bridge, as well as I-40 from JFK Boulevard to Highway 67.

The meeting will be held on Thursday, November 6, 2014 from 4 p.m. – 7 p.m. at the Horace Mann Arts and Science Magnet Middle School (Cafeteria), 1000 East Roosevelt Road, Little Rock.

This "open house" meeting is for the public to view maps and exhibits, ask questions, and provide input on the study. You are invited and encouraged to attend this meeting and offer your views concerning the project. Any publicity you might give this meeting is appreciated.

If you have any questions, please contact Ms. Keli Wyle, P.E., at (501) 569-2247, Keli.Wylie@ahtd.ar.gov or Mr. Earl Mott, P.E., Garver at (501) 537-3258, wemott@garverusa.com.

Sincerely,

Scott E. Bennett, P.E.
Director of Highways and Transportation

ARKANSAS STATE HIGHWAY
AND
TRANSPORTATION DEPARTMENT

Scott E. Bennett, P.E.
Director
Telephone: (501) 569-2000
Voice/TTY: 711

P.O. Box 2261
Little Rock, AR 72203-2261
Telefax: (501) 569-2400
www.ArkansasHighways.com

October 4, 2014

Representative Andy Davis
Arkansas House of Representatives, District 31
P.O. Box 30248
Little Rock, AR 72260

SUBJECT: Notice of Public Meeting in Little Rock
AHTD Job No. CA0602
I-530-Hwy. 67 (Widening & Reconst.) (I-30 & I-40)
Interstate 30 Planning and Environmental Linkages Study
Pulaski County

Representative Davis:

The Arkansas State Highway and Transportation Department will hold a public meeting in Little Rock to discuss and present transportation solutions for the Interstate 30 Planning and Environmental Linkages (PEL) study. The study area includes I-30 in Little Rock and North Little Rock from I-40 to I-530, including the Arkansas River Bridge, as well as I-40 from JFK Boulevard to Highway 67.

The meeting will be held on Thursday, November 6, 2014 from 4 p.m. – 7 p.m. at the Horace Mann Arts and Science Magnet Middle School (Cafeteria), 1000 East Roosevelt Road, Little Rock.

This "open house" meeting is for the public to view maps and exhibits, ask questions, and provide input on the study. You are invited and encouraged to attend this meeting and offer your views concerning the project. Any publicity you might give this meeting is appreciated.

If you have any questions, please contact Ms. Keli Wyle, P.E., at (501) 569-2247, Keli.Wylie@ahtd.ar.gov or Mr. Earl Mott, P.E., Garver at (501) 537-3258, wemott@garverusa.com.

Sincerely,

Scott E. Bennett, P.E.
Director of Highways and Transportation

ARKANSAS STATE HIGHWAY
AND
TRANSPORTATION DEPARTMENT

Scott E. Bennett, P.E.
Director
Telephone: (501) 569-2000
Voice/TTY: 711

P.O. Box 2261
Little Rock, AR 72203-2261
Telefax: (501) 569-2400
www.ArkansasHighways.com

October 4, 2014

Representative Allen W. Kerr
Arkansas House of Representatives, District 32
1429 Merrill Dr.
Little Rock, AR 72211

SUBJECT: Notice of Public Meeting in Little Rock
AHTD Job No. CA0602
I-530-Hwy. 67 (Widening & Reconst.) (I-30 & I-40)
Interstate 30 Planning and Environmental Linkages Study
Pulaski County

Representative Kerr:

The Arkansas State Highway and Transportation Department will hold a public meeting in Little Rock to discuss and present transportation solutions for the Interstate 30 Planning and Environmental Linkages (PEL) study. The study area includes I-30 in Little Rock and North Little Rock from I-40 to I-530, including the Arkansas River Bridge, as well as I-40 from JFK Boulevard to Highway 67.

The meeting will be held on Thursday, November 6, 2014 from 4 p.m. – 7 p.m. at the Horace Mann Arts and Science Magnet Middle School (Cafeteria), 1000 East Roosevelt Road, Little Rock.

This "open house" meeting is for the public to view maps and exhibits, ask questions, and provide input on the study. You are invited and encouraged to attend this meeting and offer your views concerning the project. Any publicity you might give this meeting is appreciated.

If you have any questions, please contact Ms. Keli Wyle, P.E., at (501) 569-2247, Keli.Wylie@ahtd.ar.gov or Mr. Earl Mott, P.E., Garver at (501) 537-3258, wemott@garverusa.com.

Sincerely,

Scott E. Bennett, P.E.
Director of Highways and Transportation

ARKANSAS STATE HIGHWAY
AND
TRANSPORTATION DEPARTMENT

Scott E. Bennett, P.E.
Director
Telephone: (501) 569-2000
Voice/TTY: 711

P.O. Box 2261
Little Rock, AR 72203-2261
Telefax: (501) 569-2400
www.ArkansasHighways.com

October 4, 2014

Representative John W. Walker
Arkansas House of Representatives, District 34
1723 Broadway St.
Little Rock, AR 72206

SUBJECT: Notice of Public Meeting in Little Rock
AHTD Job No. CA0602
I-530-Hwy. 67 (Widening & Reconst.) (I-30 & I-40)
Interstate 30 Planning and Environmental Linkages Study
Pulaski County

Representative Walker:

The Arkansas State Highway and Transportation Department will hold a public meeting in Little Rock to discuss and present transportation solutions for the Interstate 30 Planning and Environmental Linkages (PEL) study. The study area includes I-30 in Little Rock and North Little Rock from I-40 to I-530, including the Arkansas River Bridge, as well as I-40 from JFK Boulevard to Highway 67.

The meeting will be held on Thursday, November 6, 2014 from 4 p.m. – 7 p.m. at the Horace Mann Arts and Science Magnet Middle School (Cafeteria), 1000 East Roosevelt Road, Little Rock.

This "open house" meeting is for the public to view maps and exhibits, ask questions, and provide input on the study. You are invited and encouraged to attend this meeting and offer your views concerning the project. Any publicity you might give this meeting is appreciated.

If you have any questions, please contact Ms. Keli Wyle, P.E., at (501) 569-2247, Keli.Wylie@ahtd.ar.gov or Mr. Earl Mott, P.E., Garver at (501) 537-3258, wemott@garverusa.com.

Sincerely,

Scott E. Bennett

Scott E. Bennett, P.E.
Director of Highways and Transportation

ARKANSAS STATE HIGHWAY
AND
TRANSPORTATION DEPARTMENT

Scott E. Bennett, P.E.
Director
Telephone: (501) 569-2000
Voice/TTY: 711

P.O. Box 2261
Little Rock, AR 72203-2261
Telefax: (501) 569-2400
www.ArkansasHighways.com

October 4, 2014

Representative John Charles Edwards
Arkansas House of Representatives, District 35
40 Sherrill Rd.
Little Rock, AR 72202

SUBJECT: Notice of Public Meeting in Little Rock
AHTD Job No. CA0602
I-530-Hwy. 67 (Widening & Reconst.) (I-30 & I-40)
Interstate 30 Planning and Environmental Linkages Study
Pulaski County

Representative Edwards:

The Arkansas State Highway and Transportation Department will hold a public meeting in Little Rock to discuss and present transportation solutions for the Interstate 30 Planning and Environmental Linkages (PEL) study. The study area includes I-30 in Little Rock and North Little Rock from I-40 to I-530, including the Arkansas River Bridge, as well as I-40 from JFK Boulevard to Highway 67.

The meeting will be held on Thursday, November 6, 2014 from 4 p.m. – 7 p.m. at the Horace Mann Arts and Science Magnet Middle School (Cafeteria), 1000 East Roosevelt Road, Little Rock.

This "open house" meeting is for the public to view maps and exhibits, ask questions, and provide input on the study. You are invited and encouraged to attend this meeting and offer your views concerning the project. Any publicity you might give this meeting is appreciated.

If you have any questions, please contact Ms. Keli Wyle, P.E., at (501) 569-2247, Keli.Wylie@ahtd.ar.gov or Mr. Earl Mott, P.E., Garver at (501) 537-3258, wemott@garverusa.com.

Sincerely,

Scott E. Bennett, P.E.
Director of Highways and Transportation

ARKANSAS STATE HIGHWAY
AND
TRANSPORTATION DEPARTMENT

Scott E. Bennett, P.E.
Director
Telephone: (501) 569-2000
Voice/TTY: 711

P.O. Box 2261
Little Rock, AR 72203-2261
Telefax: (501) 569-2400
www.ArkansasHighways.com

October 4, 2014

Representative Darrin Williams
Arkansas House of Representatives, District 36
8924 Kanis Rd.
Little Rock, AR 72205

SUBJECT: Notice of Public Meeting in Little Rock
AHTD Job No. CA0602
I-530-Hwy. 67 (Widening & Reconst.) (I-30 & I-40)
Interstate 30 Planning and Environmental Linkages Study
Pulaski County

Representative Williams:

The Arkansas State Highway and Transportation Department will hold a public meeting in Little Rock to discuss and present transportation solutions for the Interstate 30 Planning and Environmental Linkages (PEL) study. The study area includes I-30 in Little Rock and North Little Rock from I-40 to I-530, including the Arkansas River Bridge, as well as I-40 from JFK Boulevard to Highway 67.

The meeting will be held on Thursday, November 6, 2014 from 4 p.m. – 7 p.m. at the Horace Mann Arts and Science Magnet Middle School (Cafeteria), 1000 East Roosevelt Road, Little Rock.

This "open house" meeting is for the public to view maps and exhibits, ask questions, and provide input on the study. You are invited and encouraged to attend this meeting and offer your views concerning the project. Any publicity you might give this meeting is appreciated.

If you have any questions, please contact Ms. Keli Wyle, P.E., at (501) 569-2247, Keli.Wylie@ahtd.ar.gov or Mr. Earl Mott, P.E., Garver at (501) 537-3258, wemott@garverusa.com.

Sincerely,

Scott E. Bennett

Scott E. Bennett, P.E.
Director of Highways and Transportation

ARKANSAS STATE HIGHWAY
AND
TRANSPORTATION DEPARTMENT

Scott E. Bennett, P.E.
Director
Telephone: (501) 569-2000
Voice/TTY: 711

P.O. Box 2261
Little Rock, AR 72203-2261
Telefax: (501) 569-2400
www.ArkansasHighways.com

October 4, 2014

Representative Eddie L. Armstrong
Arkansas House of Representatives, District 37
P.O. Box 5323
North Little Rock, AR 72119

SUBJECT: Notice of Public Meeting in Little Rock
AHTD Job No. CA0602
I-530-Hwy. 67 (Widening & Reconst.) (I-30 & I-40)
Interstate 30 Planning and Environmental Linkages Study
Pulaski County

Representative Armstrong:

The Arkansas State Highway and Transportation Department will hold a public meeting in Little Rock to discuss and present transportation solutions for the Interstate 30 Planning and Environmental Linkages (PEL) study. The study area includes I-30 in Little Rock and North Little Rock from I-40 to I-530, including the Arkansas River Bridge, as well as I-40 from JFK Boulevard to Highway 67.

The meeting will be held on Thursday, November 6, 2014 from 4 p.m. – 7 p.m. at the Horace Mann Arts and Science Magnet Middle School (Cafeteria), 1000 East Roosevelt Road, Little Rock.

This "open house" meeting is for the public to view maps and exhibits, ask questions, and provide input on the study. You are invited and encouraged to attend this meeting and offer your views concerning the project. Any publicity you might give this meeting is appreciated.

If you have any questions, please contact Ms. Keli Wyle, P.E., at (501) 569-2247, Keli.Wylie@ahtd.ar.gov or Mr. Earl Mott, P.E., Garver at (501) 537-3258, wemott@garverusa.com.

Sincerely,

Scott E. Bennett

Scott E. Bennett, P.E.
Director of Highways and Transportation

ARKANSAS STATE HIGHWAY
AND
TRANSPORTATION DEPARTMENT

Scott E. Bennett, P.E.
Director
Telephone: (501) 569-2000
Voice/TTY: 711

P.O. Box 2261
Little Rock, AR 72203-2261
Telefax: (501) 569-2400
www.ArkansasHighways.com

October 4, 2014

Representative Patti Julian
Arkansas House of Representatives, District 38
3711 Lockridge Rd.
North Little Rock, AR 72116

SUBJECT: Notice of Public Meeting in Little Rock
AHTD Job No. CA0602
I-530-Hwy. 67 (Widening & Reconst.) (I-30 & I-40)
Interstate 30 Planning and Environmental Linkages Study
Pulaski County

Representative Julian:

The Arkansas State Highway and Transportation Department will hold a public meeting in Little Rock to discuss and present transportation solutions for the Interstate 30 Planning and Environmental Linkages (PEL) study. The study area includes I-30 in Little Rock and North Little Rock from I-40 to I-530, including the Arkansas River Bridge, as well as I-40 from JFK Boulevard to Highway 67.

The meeting will be held on Thursday, November 6, 2014 from 4 p.m. – 7 p.m. at the Horace Mann Arts and Science Magnet Middle School (Cafeteria), 1000 East Roosevelt Road, Little Rock.

This "open house" meeting is for the public to view maps and exhibits, ask questions, and provide input on the study. You are invited and encouraged to attend this meeting and offer your views concerning the project. Any publicity you might give this meeting is appreciated.

If you have any questions, please contact Ms. Keli Wyle, P.E., at (501) 569-2247, Keli.Wylie@ahtd.ar.gov or Mr. Earl Mott, P.E., Garver at (501) 537-3258, wemott@garverusa.com.

Sincerely,

Scott E. Bennett, P.E.
Director of Highways and Transportation

ARKANSAS STATE HIGHWAY
AND
TRANSPORTATION DEPARTMENT

Scott E. Bennett, P.E.
Director
Telephone: (501) 569-2000
Voice/TTY: 711

P.O. Box 2261
Little Rock, AR 72203-2261
Telefax: (501) 569-2400
www.ArkansasHighways.com

October 4, 2014

Representative Mark Lowery
Arkansas House of Representatives, District 39
229 Summit Valley Cir.
Maumelle, AR 72113

SUBJECT: Notice of Public Meeting in Little Rock
AHTD Job No. CA0602
I-530-Hwy. 67 (Widening & Reconst.) (I-30 & I-40)
Interstate 30 Planning and Environmental Linkages Study
Pulaski County

Representative Lowery:

The Arkansas State Highway and Transportation Department will hold a public meeting in Little Rock to discuss and present transportation solutions for the Interstate 30 Planning and Environmental Linkages (PEL) study. The study area includes I-30 in Little Rock and North Little Rock from I-40 to I-530, including the Arkansas River Bridge, as well as I-40 from JFK Boulevard to Highway 67.

The meeting will be held on Thursday, November 6, 2014 from 4 p.m. – 7 p.m. at the Horace Mann Arts and Science Magnet Middle School (Cafeteria), 1000 East Roosevelt Road, Little Rock.

This "open house" meeting is for the public to view maps and exhibits, ask questions, and provide input on the study. You are invited and encouraged to attend this meeting and offer your views concerning the project. Any publicity you might give this meeting is appreciated.

If you have any questions, please contact Ms. Keli Wyle, P.E., at (501) 569-2247, Keli.Wylie@ahtd.ar.gov or Mr. Earl Mott, P.E., Garver at (501) 537-3258, wemott@garverusa.com.

Sincerely,

Scott E. Bennett

Scott E. Bennett, P.E.
Director of Highways and Transportation

ARKANSAS STATE HIGHWAY
AND
TRANSPORTATION DEPARTMENT

Scott E. Bennett, P.E.
Director
Telephone: (501) 569-2000
Voice/TTY: 711

P.O. Box 2261
Little Rock, AR 72203-2261
Telefax: (501) 569-2400
www.ArkansasHighways.com

October 4, 2014

Representative Jim Nickels
Arkansas House of Representatives, District 41
P.O. Box 6564
Sherwood, AR 72124

SUBJECT: Notice of Public Meeting in Little Rock
AHTD Job No. CA0602
I-530-Hwy. 67 (Widening & Reconst.) (I-30 & I-40)
Interstate 30 Planning and Environmental Linkages Study
Pulaski County

Representative Nickels:

The Arkansas State Highway and Transportation Department will hold a public meeting in Little Rock to discuss and present transportation solutions for the Interstate 30 Planning and Environmental Linkages (PEL) study. The study area includes I-30 in Little Rock and North Little Rock from I-40 to I-530, including the Arkansas River Bridge, as well as I-40 from JFK Boulevard to Highway 67.

The meeting will be held on Thursday, November 6, 2014 from 4 p.m. – 7 p.m. at the Horace Mann Arts and Science Magnet Middle School (Cafeteria), 1000 East Roosevelt Road, Little Rock.

This "open house" meeting is for the public to view maps and exhibits, ask questions, and provide input on the study. You are invited and encouraged to attend this meeting and offer your views concerning the project. Any publicity you might give this meeting is appreciated.

If you have any questions, please contact Ms. Keli Wyle, P.E., at (501) 569-2247, Keli.Wylie@ahtd.ar.gov or Mr. Earl Mott, P.E., Garver at (501) 537-3258, wemott@garverusa.com.

Sincerely,

Scott E. Bennett, P.E.
Director of Highways and Transportation

ARKANSAS STATE HIGHWAY
AND
TRANSPORTATION DEPARTMENT

Scott E. Bennett, P.E.
Director
Telephone: (501) 569-2000
Voice/TTY: 711

P.O. Box 2261
Little Rock, AR 72203-2261
Telefax: (501) 569-2400
www.ArkansasHighways.com

October 4, 2014

Representative Mark W. Perry
Arkansas House of Representatives, District 42
P.O. Box 97
Jacksonville, AR 72078

SUBJECT: Notice of Public Meeting in Little Rock
AHTD Job No. CA0602
I-530-Hwy. 67 (Widening & Reconst.) (I-30 & I-40)
Interstate 30 Planning and Environmental Linkages Study
Pulaski County

Representative Perry:

The Arkansas State Highway and Transportation Department will hold a public meeting in Little Rock to discuss and present transportation solutions for the Interstate 30 Planning and Environmental Linkages (PEL) study. The study area includes I-30 in Little Rock and North Little Rock from I-40 to I-530, including the Arkansas River Bridge, as well as I-40 from JFK Boulevard to Highway 67.

The meeting will be held on Thursday, November 6, 2014 from 4 p.m. – 7 p.m. at the Horace Mann Arts and Science Magnet Middle School (Cafeteria), 1000 East Roosevelt Road, Little Rock.

This "open house" meeting is for the public to view maps and exhibits, ask questions, and provide input on the study. You are invited and encouraged to attend this meeting and offer your views concerning the project. Any publicity you might give this meeting is appreciated.

If you have any questions, please contact Ms. Keli Wyle, P.E., at (501) 569-2247, Keli.Wylie@ahtd.ar.gov or Mr. Earl Mott, P.E., Garver at (501) 537-3258, wemott@garverusa.com.

Sincerely,

Scott E. Bennett

Scott E. Bennett, P.E.
Director of Highways and Transportation

ARKANSAS STATE HIGHWAY
AND
TRANSPORTATION DEPARTMENT

Scott E. Bennett, P.E.
Director
Telephone: (501) 569-2000
Voice/TTY: 711

P.O. Box 2261
Little Rock, AR 72203-2261
Telefax: (501) 569-2400
www.ArkansasHighways.com

October 4, 2014

Senator Linda Chesterfield
Arkansas State Senate, District 30
12 Keo Dr.
Little Rock, AR 72206

SUBJECT: Notice of Public Meeting in Little Rock
AHTD Job No. CA0602
I-530-Hwy. 67 (Widening & Reconst.) (I-30 & I-40)
Interstate 30 Planning and Environmental Linkages Study
Pulaski County

Senator Chesterfield:

The Arkansas State Highway and Transportation Department will hold a public meeting in Little Rock to discuss and present transportation solutions for the Interstate 30 Planning and Environmental Linkages (PEL) study. The study area includes I-30 in Little Rock and North Little Rock from I-40 to I-530, including the Arkansas River Bridge, as well as I-40 from JFK Boulevard to Highway 67.

The meeting will be held on Thursday, November 6, 2014 from 4 p.m. – 7 p.m. at the Horace Mann Arts and Science Magnet Middle School (Cafeteria), 1000 East Roosevelt Road, Little Rock.

This "open house" meeting is for the public to view maps and exhibits, ask questions, and provide input on the study. You are invited and encouraged to attend this meeting and offer your views concerning the project. Any publicity you might give this meeting is appreciated.

If you have any questions, please contact Ms. Keli Wyle, P.E., at (501) 569-2247, Keli.Wylie@ahtd.ar.gov or Mr. Earl Mott, P.E., Garver at (501) 537-3258, wemott@garverusa.com.

Sincerely,

Scott E. Bennett

Scott E. Bennett, P.E.
Director of Highways and Transportation

ARKANSAS STATE HIGHWAY
AND
TRANSPORTATION DEPARTMENT

Scott E. Bennett, P.E.
Director
Telephone: (501) 569-2000
Voice/TTY: 711

P.O. Box 2261
Little Rock, AR 72203-2261
Telefax: (501) 569-2400
www.ArkansasHighways.com

October 4, 2014

Senator Joyce Elliot
Arkansas State Senate, District 31
P.O. Box 4248
Little Rock, AR 72214

SUBJECT: Notice of Public Meeting in Little Rock
AHTD Job No. CA0602
I-530-Hwy. 67 (Widening & Reconst.) (I-30 & I-40)
Interstate 30 Planning and Environmental Linkages Study
Pulaski County

Senator Elliot:

The Arkansas State Highway and Transportation Department will hold a public meeting in Little Rock to discuss and present transportation solutions for the Interstate 30 Planning and Environmental Linkages (PEL) study. The study area includes I-30 in Little Rock and North Little Rock from I-40 to I-530, including the Arkansas River Bridge, as well as I-40 from JFK Boulevard to Highway 67.

The meeting will be held on Thursday, November 6, 2014 from 4 p.m. – 7 p.m. at the Horace Mann Arts and Science Magnet Middle School (Cafeteria), 1000 East Roosevelt Road, Little Rock.

This "open house" meeting is for the public to view maps and exhibits, ask questions, and provide input on the study. You are invited and encouraged to attend this meeting and offer your views concerning the project. Any publicity you might give this meeting is appreciated.

If you have any questions, please contact Ms. Keli Wyle, P.E., at (501) 569-2247, Keli.Wylie@ahtd.ar.gov or Mr. Earl Mott, P.E., Garver at (501) 537-3258, wemott@garverusa.com.

Sincerely,

Scott E. Bennett

Scott E. Bennett, P.E.
Director of Highways and Transportation

ARKANSAS STATE HIGHWAY
AND
TRANSPORTATION DEPARTMENT

Scott E. Bennett, P.E.
Director
Telephone: (501) 569-2000
Voice/TTY: 711

P.O. Box 2261
Little Rock, AR 72203-2261
Telefax: (501) 569-2400
www.ArkansasHighways.com

October 4, 2014

Senator David Edward Johnson
Arkansas State Senate, District 32
Room 320, State Capitol
Little Rock, AR 72201

SUBJECT: Notice of Public Meeting in Little Rock
AHTD Job No. CA0602
I-530-Hwy. 67 (Widening & Reconst.) (I-30 & I-40)
Interstate 30 Planning and Environmental Linkages Study
Pulaski County

Senator Johnson:

The Arkansas State Highway and Transportation Department will hold a public meeting in Little Rock to discuss and present transportation solutions for the Interstate 30 Planning and Environmental Linkages (PEL) study. The study area includes I-30 in Little Rock and North Little Rock from I-40 to I-530, including the Arkansas River Bridge, as well as I-40 from JFK Boulevard to Highway 67.

The meeting will be held on Thursday, November 6, 2014 from 4 p.m. – 7 p.m. at the Horace Mann Arts and Science Magnet Middle School (Cafeteria), 1000 East Roosevelt Road, Little Rock.

This "open house" meeting is for the public to view maps and exhibits, ask questions, and provide input on the study. You are invited and encouraged to attend this meeting and offer your views concerning the project. Any publicity you might give this meeting is appreciated.

If you have any questions, please contact Ms. Keli Wyle, P.E., at (501) 569-2247, Keli.Wylie@ahtd.ar.gov or Mr. Earl Mott, P.E., Garver at (501) 537-3258, wemott@garverusa.com.

Sincerely,

Scott E. Bennett

Scott E. Bennett, P.E.
Director of Highways and Transportation

ARKANSAS STATE HIGHWAY
AND
TRANSPORTATION DEPARTMENT

Scott E. Bennett, P.E.
Director
Telephone: (501) 569-2000
Voice/TTY: 711

P.O. Box 2261
Little Rock, AR 72203-2261
Telefax: (501) 569-2400
www.ArkansasHighways.com

October 4, 2014

Senator Jane English
Arkansas State Senate, District 34
2401 Lakeview Rd., L-2
North Little Rock, AR 72116

SUBJECT: Notice of Public Meeting in Little Rock
AHTD Job No. CA0602
I-530-Hwy. 67 (Widening & Reconst.) (I-30 & I-40)
Interstate 30 Planning and Environmental Linkages Study
Pulaski County

Senator English:

The Arkansas State Highway and Transportation Department will hold a public meeting in Little Rock to discuss and present transportation solutions for the Interstate 30 Planning and Environmental Linkages (PEL) study. The study area includes I-30 in Little Rock and North Little Rock from I-40 to I-530, including the Arkansas River Bridge, as well as I-40 from JFK Boulevard to Highway 67.

The meeting will be held on Thursday, November 6, 2014 from 4 p.m. – 7 p.m. at the Horace Mann Arts and Science Magnet Middle School (Cafeteria), 1000 East Roosevelt Road, Little Rock.

This "open house" meeting is for the public to view maps and exhibits, ask questions, and provide input on the study. You are invited and encouraged to attend this meeting and offer your views concerning the project. Any publicity you might give this meeting is appreciated.

If you have any questions, please contact Ms. Keli Wyle, P.E., at (501) 569-2247, Keli.Wylie@ahtd.ar.gov or Mr. Earl Mott, P.E., Garver at (501) 537-3258, wemott@garverusa.com.

Sincerely,

Scott E. Bennett, P.E.
Director of Highways and Transportation

Letters to Minority Ministers

ARKANSAS STATE HIGHWAY
AND
TRANSPORTATION DEPARTMENT

Scott E. Bennett, P.E.
Director
Telephone: (501) 569-2000
Voice/TTY: 711

P.O. Box 2261
Little Rock, AR 72203-2261
Telefax: (501) 569-2400
www.ArkansasHighways.com

October 20, 2014

African Methodist Episcopal Church
604 N Locust St
North Little Rock, AR 72114

SUBJECT: Notice of Public Meeting
AHTD Job No. CA0602
I-530-Hwy.67 (Widening & Reconst.) (I-30 & I-40)
I-30 Planning and Environmental Linkages Study
Pulaski County

Greetings:

The Arkansas State Highway and Transportation Department will hold a public meeting in Little Rock to discuss and present transportation solutions for the Interstate 30 Planning and Environmental Linkages (PEL) study. The study area includes I-30 in Little Rock and North Little Rock from I-40 to I-530, including the Arkansas River Bridge, as well as I-40 from JFK Boulevard to Highway 67.

The meeting will be held on Thursday, November 6, 2014 from 4 p.m. – 7 p.m. at the Horace Mann Arts and Science Magnet Middle School (Cafeteria), 1000 East Roosevelt Road, Little Rock.

This "open house" meeting is for the public to view maps and exhibits, ask questions, and provide input on the study. This information may be of interest to the members of your congregation, especially those whom may be affected by this project, and your announcement will increase interest in highway development in general. Thank you for your consideration. If you have any questions, please contact info@ConnectingArkansasProgram.com or call 501-255-1519.

Sincerely,

Scott E. Bennett, P.E.
Director of Highways and Transportation

ARKANSAS STATE HIGHWAY
AND
TRANSPORTATION DEPARTMENT

Scott E. Bennett, P.E.
Director
Telephone: (501) 569-2000
Voice/TTY: 711

P.O. Box 2261
Little Rock, AR 72203-2261
Telefax: (501) 569-2400
www.ArkansasHighways.com

October 20, 2014

Bethel AME Church
600 N Cedar St
North Little Rock, AR 72114

SUBJECT: Notice of Public Meeting
AHTD Job No. CA0602
I-530-Hwy.67 (Widening & Reconst.) (I-30 & I-40)
I-30 Planning and Environmental Linkages Study
Pulaski County

Greetings:

The Arkansas State Highway and Transportation Department will hold a public meeting in Little Rock to discuss and present transportation solutions for the Interstate 30 Planning and Environmental Linkages (PEL) study. The study area includes I-30 in Little Rock and North Little Rock from I-40 to I-530, including the Arkansas River Bridge, as well as I-40 from JFK Boulevard to Highway 67.

The meeting will be held on Thursday, November 6, 2014 from 4 p.m. – 7 p.m. at the Horace Mann Arts and Science Magnet Middle School (Cafeteria), 1000 East Roosevelt Road, Little Rock.

This "open house" meeting is for the public to view maps and exhibits, ask questions, and provide input on the study. This information may be of interest to the members of your congregation, especially those whom may be affected by this project, and your announcement will increase interest in highway development in general. Thank you for your consideration. If you have any questions, please contact info@ConnectingArkansasProgram.com or call 501-255-1519.

Sincerely,

Scott E. Bennett, P.E.
Director of Highways and Transportation

ARKANSAS STATE HIGHWAY
AND
TRANSPORTATION DEPARTMENT

Scott E. Bennett, P.E.
Director
Telephone: (501) 569-2000
Voice/TTY: 711

P.O. Box 2261
Little Rock, AR 72203-2261
Telefax: (501) 569-2400
www.ArkansasHighways.com

October 20, 2014

Cathedral of St Andrew
617 Louisiana St
Little Rock, AR 72201

SUBJECT: Notice of Public Meeting
AHTD Job No. CA0602
I-530-Hwy.67 (Widening & Reconst.) (I-30 & I-40)
I-30 Planning and Environmental Linkages Study
Pulaski County

Greetings:

The Arkansas State Highway and Transportation Department will hold a public meeting in Little Rock to discuss and present transportation solutions for the Interstate 30 Planning and Environmental Linkages (PEL) study. The study area includes I-30 in Little Rock and North Little Rock from I-40 to I-530, including the Arkansas River Bridge, as well as I-40 from JFK Boulevard to Highway 67.

The meeting will be held on Thursday, November 6, 2014 from 4 p.m. – 7 p.m. at the Horace Mann Arts and Science Magnet Middle School (Cafeteria), 1000 East Roosevelt Road, Little Rock.

This "open house" meeting is for the public to view maps and exhibits, ask questions, and provide input on the study. This information may be of interest to the members of your congregation, especially those whom may be affected by this project, and your announcement will increase interest in highway development in general. Thank you for your consideration. If you have any questions, please contact info@ConnectingArkansasProgram.com or call 501-255-1519.

Sincerely,

Scott E. Bennett, P.E.
Director of Highways and Transportation

ARKANSAS STATE HIGHWAY
AND
TRANSPORTATION DEPARTMENT

Scott E. Bennett, P.E.
Director
Telephone: (501) 569-2000
Voice/TTY: 711

P.O. Box 2261
Little Rock, AR 72203-2261
Telefax: (501) 569-2400
www.ArkansasHighways.com

October 20, 2014

Christ Episcopal Church
509 Scott St
Little Rock, AR 72201

SUBJECT: Notice of Public Meeting
AHTD Job No. CA0602
I-530-Hwy.67 (Widening & Reconst.) (I-30 & I-40)
I-30 Planning and Environmental Linkages Study
Pulaski County

Greetings:

The Arkansas State Highway and Transportation Department will hold a public meeting in Little Rock to discuss and present transportation solutions for the Interstate 30 Planning and Environmental Linkages (PEL) study. The study area includes I-30 in Little Rock and North Little Rock from I-40 to I-530, including the Arkansas River Bridge, as well as I-40 from JFK Boulevard to Highway 67.

The meeting will be held on Thursday, November 6, 2014 from 4 p.m. – 7 p.m. at the Horace Mann Arts and Science Magnet Middle School (Cafeteria), 1000 East Roosevelt Road, Little Rock.

This "open house" meeting is for the public to view maps and exhibits, ask questions, and provide input on the study. This information may be of interest to the members of your congregation, especially those whom may be affected by this project, and your announcement will increase interest in highway development in general. Thank you for your consideration. If you have any questions, please contact info@ConnectingArkansasProgram.com or call 501-255-1519.

Sincerely,

Scott E. Bennett, P.E.
Director of Highways and Transportation

ARKANSAS STATE HIGHWAY
AND
TRANSPORTATION DEPARTMENT

Scott E. Bennett, P.E.
Director
Telephone: (501) 569-2000
Voice/TTY: 711

P.O. Box 2261
Little Rock, AR 72203-2261
Telefax: (501) 569-2400
www.ArkansasHighways.com

October 20, 2014

Disciples of Love Church
924 E 14th St
North Little Rock, AR 72114

SUBJECT: Notice of Public Meeting
AHTD Job No. CA0602
I-530-Hwy.67 (Widening & Reconst.) (I-30 & I-40)
I-30 Planning and Environmental Linkages Study
Pulaski County

Greetings:

The Arkansas State Highway and Transportation Department will hold a public meeting in Little Rock to discuss and present transportation solutions for the Interstate 30 Planning and Environmental Linkages (PEL) study. The study area includes I-30 in Little Rock and North Little Rock from I-40 to I-530, including the Arkansas River Bridge, as well as I-40 from JFK Boulevard to Highway 67.

The meeting will be held on Thursday, November 6, 2014 from 4 p.m. – 7 p.m. at the Horace Mann Arts and Science Magnet Middle School (Cafeteria), 1000 East Roosevelt Road, Little Rock.

This "open house" meeting is for the public to view maps and exhibits, ask questions, and provide input on the study. This information may be of interest to the members of your congregation, especially those whom may be affected by this project, and your announcement will increase interest in highway development in general. Thank you for your consideration. If you have any questions, please contact info@ConnectingArkansasProgram.com or call 501-255-1519.

Sincerely,

Scott E. Bennett, P.E.
Director of Highways and Transportation

ARKANSAS STATE HIGHWAY
AND
TRANSPORTATION DEPARTMENT

Scott E. Bennett, P.E.
Director
Telephone: (501) 569-2000
Voice/TTY: 711

P.O. Box 2261
Little Rock, AR 72203-2261
Telefax: (501) 569-2400
www.ArkansasHighways.com

October 20, 2014

Duncan United Methodist Church
2624 Rock St
Little Rock, AR 72206

SUBJECT: Notice of Public Meeting
AHTD Job No. CA0602
I-530-Hwy.67 (Widening & Reconst.) (I-30 & I-40)
I-30 Planning and Environmental Linkages Study
Pulaski County

Greetings:

The Arkansas State Highway and Transportation Department will hold a public meeting in Little Rock to discuss and present transportation solutions for the Interstate 30 Planning and Environmental Linkages (PEL) study. The study area includes I-30 in Little Rock and North Little Rock from I-40 to I-530, including the Arkansas River Bridge, as well as I-40 from JFK Boulevard to Highway 67.

The meeting will be held on Thursday, November 6, 2014 from 4 p.m. – 7 p.m. at the Horace Mann Arts and Science Magnet Middle School (Cafeteria), 1000 East Roosevelt Road, Little Rock.

This "open house" meeting is for the public to view maps and exhibits, ask questions, and provide input on the study. This information may be of interest to the members of your congregation, especially those whom may be affected by this project, and your announcement will increase interest in highway development in general. Thank you for your consideration. If you have any questions, please contact info@ConnectingArkansasProgram.com or call 501-255-1519.

Sincerely,

Scott E. Bennett, P.E.
Director of Highways and Transportation

ARKANSAS STATE HIGHWAY
AND
TRANSPORTATION DEPARTMENT

Scott E. Bennett, P.E.
Director
Telephone: (501) 569-2000
Voice/TTY: 711

P.O. Box 2261
Little Rock, AR 72203-2261
Telefax: (501) 569-2400
www.ArkansasHighways.com

October 20, 2014

East Side Church of Christ
523 E 16th St
Little Rock, AR 72202

SUBJECT: Notice of Public Meeting
AHTD Job No. CA0602
I-530-Hwy.67 (Widening & Reconst.) (I-30 & I-40)
I-30 Planning and Environmental Linkages Study
Pulaski County

Greetings:

The Arkansas State Highway and Transportation Department will hold a public meeting in Little Rock to discuss and present transportation solutions for the Interstate 30 Planning and Environmental Linkages (PEL) study. The study area includes I-30 in Little Rock and North Little Rock from I-40 to I-530, including the Arkansas River Bridge, as well as I-40 from JFK Boulevard to Highway 67.

The meeting will be held on Thursday, November 6, 2014 from 4 p.m. – 7 p.m. at the Horace Mann Arts and Science Magnet Middle School (Cafeteria), 1000 East Roosevelt Road, Little Rock.

This "open house" meeting is for the public to view maps and exhibits, ask questions, and provide input on the study. This information may be of interest to the members of your congregation, especially those whom may be affected by this project, and your announcement will increase interest in highway development in general. Thank you for your consideration. If you have any questions, please contact info@ConnectingArkansasProgram.com or call 501-255-1519.

Sincerely,

Scott E. Bennett, P.E.
Director of Highways and Transportation

ARKANSAS STATE HIGHWAY
AND
TRANSPORTATION DEPARTMENT

Scott E. Bennett, P.E.
Director
Telephone: (501) 569-2000
Voice/TTY: 711

P.O. Box 2261
Little Rock, AR 72203-2261
Telefax: (501) 569-2400
www.ArkansasHighways.com

October 20, 2014

Eighth Street Baptist Church
821 Hickory St
North Little Rock, AR 72214

SUBJECT: Notice of Public Meeting
AHTD Job No. CA0602
I-530-Hwy.67 (Widening & Reconst.) (I-30 & I-40)
I-30 Planning and Environmental Linkages Study
Pulaski County

Greetings:

The Arkansas State Highway and Transportation Department will hold a public meeting in Little Rock to discuss and present transportation solutions for the Interstate 30 Planning and Environmental Linkages (PEL) study. The study area includes I-30 in Little Rock and North Little Rock from I-40 to I-530, including the Arkansas River Bridge, as well as I-40 from JFK Boulevard to Highway 67.

The meeting will be held on Thursday, November 6, 2014 from 4 p.m. – 7 p.m. at the Horace Mann Arts and Science Magnet Middle School (Cafeteria), 1000 East Roosevelt Road, Little Rock.

This "open house" meeting is for the public to view maps and exhibits, ask questions, and provide input on the study. This information may be of interest to the members of your congregation, especially those whom may be affected by this project, and your announcement will increase interest in highway development in general. Thank you for your consideration. If you have any questions, please contact info@ConnectingArkansasProgram.com or call 501-255-1519.

Sincerely,

Scott E. Bennett, P.E.
Director of Highways and Transportation

ARKANSAS STATE HIGHWAY
AND
TRANSPORTATION DEPARTMENT

Scott E. Bennett, P.E.
Director
Telephone: (501) 569-2000
Voice/TTY: 711

P.O. Box 2261
Little Rock, AR 72203-2261
Telefax: (501) 569-2400
www.ArkansasHighways.com

October 20, 2014

Epoch Church
P.O. Box 2623
Little Rock, ar 72203

SUBJECT: Notice of Public Meeting
AHTD Job No. CA0602
I-530-Hwy.67 (Widening & Reconst.) (I-30 & I-40)
I-30 Planning and Environmental Linkages Study
Pulaski County

Greetings:

The Arkansas State Highway and Transportation Department will hold a public meeting in Little Rock to discuss and present transportation solutions for the Interstate 30 Planning and Environmental Linkages (PEL) study. The study area includes I-30 in Little Rock and North Little Rock from I-40 to I-530, including the Arkansas River Bridge, as well as I-40 from JFK Boulevard to Highway 67.

The meeting will be held on Thursday, November 6, 2014 from 4 p.m. – 7 p.m. at the Horace Mann Arts and Science Magnet Middle School (Cafeteria), 1000 East Roosevelt Road, Little Rock.

This "open house" meeting is for the public to view maps and exhibits, ask questions, and provide input on the study. This information may be of interest to the members of your congregation, especially those whom may be affected by this project, and your announcement will increase interest in highway development in general. Thank you for your consideration. If you have any questions, please contact info@ConnectingArkansasProgram.com or call 501-255-1519.

Sincerely,

Scott E. Bennett, P.E.
Director of Highways and Transportation

ARKANSAS STATE HIGHWAY
AND
TRANSPORTATION DEPARTMENT

Scott E. Bennett, P.E.
Director
Telephone: (501) 569-2000
Voice/TTY: 711

P.O. Box 2261
Little Rock, AR 72203-2261
Telefax: (501) 569-2400
www.ArkansasHighways.com

October 20, 2014

First Baptist Church
2015 Main Street
North Little Rock, AR 72114

SUBJECT: Notice of Public Meeting
AHTD Job No. CA0602
I-530-Hwy.67 (Widening & Reconst.) (I-30 & I-40)
I-30 Planning and Environmental Linkages Study
Pulaski County

Greetings:

The Arkansas State Highway and Transportation Department will hold a public meeting in Little Rock to discuss and present transportation solutions for the Interstate 30 Planning and Environmental Linkages (PEL) study. The study area includes I-30 in Little Rock and North Little Rock from I-40 to I-530, including the Arkansas River Bridge, as well as I-40 from JFK Boulevard to Highway 67.

The meeting will be held on Thursday, November 6, 2014 from 4 p.m. – 7 p.m. at the Horace Mann Arts and Science Magnet Middle School (Cafeteria), 1000 East Roosevelt Road, Little Rock.

This "open house" meeting is for the public to view maps and exhibits, ask questions, and provide input on the study. This information may be of interest to the members of your congregation, especially those whom may be affected by this project, and your announcement will increase interest in highway development in general. Thank you for your consideration. If you have any questions, please contact info@ConnectingArkansasProgram.com or call 501-255-1519.

Sincerely,

Scott E. Bennett, P.E.
Director of Highways and Transportation

ARKANSAS STATE HIGHWAY
AND
TRANSPORTATION DEPARTMENT

Scott E. Bennett, P.E.
Director
Telephone: (501) 569-2000
Voice/TTY: 711

P.O. Box 2261
Little Rock, AR 72203-2261
Telefax: (501) 569-2400
www.ArkansasHighways.com

October 20, 2014

First Baptist Church
811 S.A. Jones Drive
North Little Rock, AR 72114

SUBJECT: Notice of Public Meeting
AHTD Job No. CA0602
I-530-Hwy.67 (Widening & Reconst.) (I-30 & I-40)
I-30 Planning and Environmental Linkages Study
Pulaski County

Greetings:

The Arkansas State Highway and Transportation Department will hold a public meeting in Little Rock to discuss and present transportation solutions for the Interstate 30 Planning and Environmental Linkages (PEL) study. The study area includes I-30 in Little Rock and North Little Rock from I-40 to I-530, including the Arkansas River Bridge, as well as I-40 from JFK Boulevard to Highway 67.

The meeting will be held on Thursday, November 6, 2014 from 4 p.m. – 7 p.m. at the Horace Mann Arts and Science Magnet Middle School (Cafeteria), 1000 East Roosevelt Road, Little Rock.

This "open house" meeting is for the public to view maps and exhibits, ask questions, and provide input on the study. This information may be of interest to the members of your congregation, especially those whom may be affected by this project, and your announcement will increase interest in highway development in general. Thank you for your consideration. If you have any questions, please contact info@ConnectingArkansasProgram.com or call 501-255-1519.

Sincerely,

Scott E. Bennett, P.E.
Director of Highways and Transportation

ARKANSAS STATE HIGHWAY
AND
TRANSPORTATION DEPARTMENT

Scott E. Bennett, P.E.
Director
Telephone: (501) 569-2000
Voice/TTY: 711

P.O. Box 2261
Little Rock, AR 72203-2261
Telefax: (501) 569-2400
www.ArkansasHighways.com

October 20, 2014

First Lutheran Church
314 E 8th St
Little Rock, AR 72202

SUBJECT: Notice of Public Meeting
AHTD Job No. CA0602
I-530-Hwy.67 (Widening & Reconst.) (I-30 & I-40)
I-30 Planning and Environmental Linkages Study
Pulaski County

Greetings:

The Arkansas State Highway and Transportation Department will hold a public meeting in Little Rock to discuss and present transportation solutions for the Interstate 30 Planning and Environmental Linkages (PEL) study. The study area includes I-30 in Little Rock and North Little Rock from I-40 to I-530, including the Arkansas River Bridge, as well as I-40 from JFK Boulevard to Highway 67.

The meeting will be held on Thursday, November 6, 2014 from 4 p.m. – 7 p.m. at the Horace Mann Arts and Science Magnet Middle School (Cafeteria), 1000 East Roosevelt Road, Little Rock.

This "open house" meeting is for the public to view maps and exhibits, ask questions, and provide input on the study. This information may be of interest to the members of your congregation, especially those whom may be affected by this project, and your announcement will increase interest in highway development in general. Thank you for your consideration. If you have any questions, please contact info@ConnectingArkansasProgram.com or call 501-255-1519.

Sincerely,

Scott E. Bennett, P.E.
Director of Highways and Transportation

ARKANSAS STATE HIGHWAY
AND
TRANSPORTATION DEPARTMENT

Scott E. Bennett, P.E.
Director
Telephone: (501) 569-2000
Voice/TTY: 711

P.O. Box 2261
Little Rock, AR 72203-2261
Telefax: (501) 569-2400
www.ArkansasHighways.com

October 20, 2014

First Pentecostal Church
1401 Calvary Rd
North Little Rock, AR 72116

SUBJECT: Notice of Public Meeting
AHTD Job No. CA0602
I-530-Hwy.67 (Widening & Reconst.) (I-30 & I-40)
I-30 Planning and Environmental Linkages Study
Pulaski County

Greetings:

The Arkansas State Highway and Transportation Department will hold a public meeting in Little Rock to discuss and present transportation solutions for the Interstate 30 Planning and Environmental Linkages (PEL) study. The study area includes I-30 in Little Rock and North Little Rock from I-40 to I-530, including the Arkansas River Bridge, as well as I-40 from JFK Boulevard to Highway 67.

The meeting will be held on Thursday, November 6, 2014 from 4 p.m. – 7 p.m. at the Horace Mann Arts and Science Magnet Middle School (Cafeteria), 1000 East Roosevelt Road, Little Rock.

This "open house" meeting is for the public to view maps and exhibits, ask questions, and provide input on the study. This information may be of interest to the members of your congregation, especially those whom may be affected by this project, and your announcement will increase interest in highway development in general. Thank you for your consideration. If you have any questions, please contact info@ConnectingArkansasProgram.com or call 501-255-1519.

Sincerely,

Scott E. Bennett, P.E.
Director of Highways and Transportation

ARKANSAS STATE HIGHWAY
AND
TRANSPORTATION DEPARTMENT

Scott E. Bennett, P.E.
Director
Telephone: (501) 569-2000
Voice/TTY: 711

P.O. Box 2261
Little Rock, AR 72203-2261
Telefax: (501) 569-2400
www.ArkansasHighways.com

October 20, 2014

First Presbyterian Church of Little Rock
800 Scott St
Little Rock, AR 72201

SUBJECT: Notice of Public Meeting
AHTD Job No. CA0602
I-530-Hwy.67 (Widening & Reconst.) (I-30 & I-40)
I-30 Planning and Environmental Linkages Study
Pulaski County

Greetings:

The Arkansas State Highway and Transportation Department will hold a public meeting in Little Rock to discuss and present transportation solutions for the Interstate 30 Planning and Environmental Linkages (PEL) study. The study area includes I-30 in Little Rock and North Little Rock from I-40 to I-530, including the Arkansas River Bridge, as well as I-40 from JFK Boulevard to Highway 67.

The meeting will be held on Thursday, November 6, 2014 from 4 p.m. – 7 p.m. at the Horace Mann Arts and Science Magnet Middle School (Cafeteria), 1000 East Roosevelt Road, Little Rock.

This "open house" meeting is for the public to view maps and exhibits, ask questions, and provide input on the study. This information may be of interest to the members of your congregation, especially those whom may be affected by this project, and your announcement will increase interest in highway development in general. Thank you for your consideration. If you have any questions, please contact info@ConnectingArkansasProgram.com or call 501-255-1519.

Sincerely,

Scott E. Bennett, P.E.
Director of Highways and Transportation

ARKANSAS STATE HIGHWAY
AND
TRANSPORTATION DEPARTMENT

Scott E. Bennett, P.E.
Director
Telephone: (501) 569-2000
Voice/TTY: 711

P.O. Box 2261
Little Rock, AR 72203-2261
Telefax: (501) 569-2400
www.ArkansasHighways.com

October 20, 2014

First Presbyterian Church of North Little Rock
201 W 4th St
North Little Rock, AR 72114

SUBJECT: Notice of Public Meeting
AHTD Job No. CA0602
I-530-Hwy.67 (Widening & Reconst.) (I-30 & I-40)
I-30 Planning and Environmental Linkages Study
Pulaski County

Greetings:

The Arkansas State Highway and Transportation Department will hold a public meeting in Little Rock to discuss and present transportation solutions for the Interstate 30 Planning and Environmental Linkages (PEL) study. The study area includes I-30 in Little Rock and North Little Rock from I-40 to I-530, including the Arkansas River Bridge, as well as I-40 from JFK Boulevard to Highway 67.

The meeting will be held on Thursday, November 6, 2014 from 4 p.m. – 7 p.m. at the Horace Mann Arts and Science Magnet Middle School (Cafeteria), 1000 East Roosevelt Road, Little Rock.

This "open house" meeting is for the public to view maps and exhibits, ask questions, and provide input on the study. This information may be of interest to the members of your congregation, especially those whom may be affected by this project, and your announcement will increase interest in highway development in general. Thank you for your consideration. If you have any questions, please contact info@ConnectingArkansasProgram.com or call 501-255-1519.

Sincerely,

Scott E. Bennett, P.E.
Director of Highways and Transportation

ARKANSAS STATE HIGHWAY
AND
TRANSPORTATION DEPARTMENT

Scott E. Bennett, P.E.
Director
Telephone: (501) 569-2000
Voice/TTY: 711

P.O. Box 2261
Little Rock, AR 72203-2261
Telefax: (501) 569-2400
www.ArkansasHighways.com

October 20, 2014

First United Methodist Church
723 Center St
Little Rock, AR 72201

SUBJECT: Notice of Public Meeting
AHTD Job No. CA0602
I-530-Hwy.67 (Widening & Reconst.) (I-30 & I-40)
I-30 Planning and Environmental Linkages Study
Pulaski County

Greetings:

The Arkansas State Highway and Transportation Department will hold a public meeting in Little Rock to discuss and present transportation solutions for the Interstate 30 Planning and Environmental Linkages (PEL) study. The study area includes I-30 in Little Rock and North Little Rock from I-40 to I-530, including the Arkansas River Bridge, as well as I-40 from JFK Boulevard to Highway 67.

The meeting will be held on Thursday, November 6, 2014 from 4 p.m. – 7 p.m. at the Horace Mann Arts and Science Magnet Middle School (Cafeteria), 1000 East Roosevelt Road, Little Rock.

This "open house" meeting is for the public to view maps and exhibits, ask questions, and provide input on the study. This information may be of interest to the members of your congregation, especially those whom may be affected by this project, and your announcement will increase interest in highway development in general. Thank you for your consideration. If you have any questions, please contact info@ConnectingArkansasProgram.com or call 501-255-1519.

Sincerely,

Scott E. Bennett, P.E.
Director of Highways and Transportation

ARKANSAS STATE HIGHWAY
AND
TRANSPORTATION DEPARTMENT

Scott E. Bennett, P.E.
Director
Telephone: (501) 569-2000
Voice/TTY: 711

P.O. Box 2261
Little Rock, AR 72203-2261
Telefax: (501) 569-2400
www.ArkansasHighways.com

October 20, 2014

First United Methodist Church Child Development Center
324 W 8th St
Little Rock, AR 72201

SUBJECT: Notice of Public Meeting
AHTD Job No. CA0602
I-530-Hwy.67 (Widening & Reconst.) (I-30 & I-40)
I-30 Planning and Environmental Linkages Study
Pulaski County

Greetings:

The Arkansas State Highway and Transportation Department will hold a public meeting in Little Rock to discuss and present transportation solutions for the Interstate 30 Planning and Environmental Linkages (PEL) study. The study area includes I-30 in Little Rock and North Little Rock from I-40 to I-530, including the Arkansas River Bridge, as well as I-40 from JFK Boulevard to Highway 67.

The meeting will be held on Thursday, November 6, 2014 from 4 p.m. – 7 p.m. at the Horace Mann Arts and Science Magnet Middle School (Cafeteria), 1000 East Roosevelt Road, Little Rock.

This "open house" meeting is for the public to view maps and exhibits, ask questions, and provide input on the study. This information may be of interest to the members of your congregation, especially those whom may be affected by this project, and your announcement will increase interest in highway development in general. Thank you for your consideration. If you have any questions, please contact info@ConnectingArkansasProgram.com or call 501-255-1519.

Sincerely,

Scott E. Bennett, P.E.
Director of Highways and Transportation

ARKANSAS STATE HIGHWAY
AND
TRANSPORTATION DEPARTMENT

Scott E. Bennett, P.E.
Director
Telephone: (501) 569-2000
Voice/TTY: 711

P.O. Box 2261
Little Rock, AR 72203-2261
Telefax: (501) 569-2400
www.ArkansasHighways.com

October 20, 2014

Friendly Chapel Church of The Nazarene
116 S Pine St
North Little Rock, AR 72114

SUBJECT: Notice of Public Meeting
AHTD Job No. CA0602
I-530-Hwy.67 (Widening & Reconst.) (I-30 & I-40)
I-30 Planning and Environmental Linkages Study
Pulaski County

Greetings:

The Arkansas State Highway and Transportation Department will hold a public meeting in Little Rock to discuss and present transportation solutions for the Interstate 30 Planning and Environmental Linkages (PEL) study. The study area includes I-30 in Little Rock and North Little Rock from I-40 to I-530, including the Arkansas River Bridge, as well as I-40 from JFK Boulevard to Highway 67.

The meeting will be held on Thursday, November 6, 2014 from 4 p.m. – 7 p.m. at the Horace Mann Arts and Science Magnet Middle School (Cafeteria), 1000 East Roosevelt Road, Little Rock.

This "open house" meeting is for the public to view maps and exhibits, ask questions, and provide input on the study. This information may be of interest to the members of your congregation, especially those whom may be affected by this project, and your announcement will increase interest in highway development in general. Thank you for your consideration. If you have any questions, please contact info@ConnectingArkansasProgram.com or call 501-255-1519.

Sincerely,

Scott E. Bennett, P.E.
Director of Highways and Transportation

ARKANSAS STATE HIGHWAY
AND
TRANSPORTATION DEPARTMENT

Scott E. Bennett, P.E.
Director
Telephone: (501) 569-2000
Voice/TTY: 711

P.O. Box 2261
Little Rock, AR 72203-2261
Telefax: (501) 569-2400
www.ArkansasHighways.com

October 20, 2014

Gospel Lighthouse Pentecostal Church
501 E 16th St
Little Rock, AR 72202

SUBJECT: Notice of Public Meeting
AHTD Job No. CA0602
I-530-Hwy.67 (Widening & Reconst.) (I-30 & I-40)
I-30 Planning and Environmental Linkages Study
Pulaski County

Greetings:

The Arkansas State Highway and Transportation Department will hold a public meeting in Little Rock to discuss and present transportation solutions for the Interstate 30 Planning and Environmental Linkages (PEL) study. The study area includes I-30 in Little Rock and North Little Rock from I-40 to I-530, including the Arkansas River Bridge, as well as I-40 from JFK Boulevard to Highway 67.

The meeting will be held on Thursday, November 6, 2014 from 4 p.m. – 7 p.m. at the Horace Mann Arts and Science Magnet Middle School (Cafeteria), 1000 East Roosevelt Road, Little Rock.

This "open house" meeting is for the public to view maps and exhibits, ask questions, and provide input on the study. This information may be of interest to the members of your congregation, especially those whom may be affected by this project, and your announcement will increase interest in highway development in general. Thank you for your consideration. If you have any questions, please contact info@ConnectingArkansasProgram.com or call 501-255-1519.

Sincerely,

Scott E. Bennett, P.E.
Director of Highways and Transportation

ARKANSAS STATE HIGHWAY
AND
TRANSPORTATION DEPARTMENT

Scott E. Bennett, P.E.
Director
Telephone: (501) 569-2000
Voice/TTY: 711

P.O. Box 2261
Little Rock, AR 72203-2261
Telefax: (501) 569-2400
www.ArkansasHighways.com

October 20, 2014

Greater Macedonia Baptist Church
600 E. 24th St
Little Rock, AR 72206

SUBJECT: Notice of Public Meeting
AHTD Job No. CA0602
I-530-Hwy.67 (Widening & Reconst.) (I-30 & I-40)
I-30 Planning and Environmental Linkages Study
Pulaski County

Greetings:

The Arkansas State Highway and Transportation Department will hold a public meeting in Little Rock to discuss and present transportation solutions for the Interstate 30 Planning and Environmental Linkages (PEL) study. The study area includes I-30 in Little Rock and North Little Rock from I-40 to I-530, including the Arkansas River Bridge, as well as I-40 from JFK Boulevard to Highway 67.

The meeting will be held on Thursday, November 6, 2014 from 4 p.m. – 7 p.m. at the Horace Mann Arts and Science Magnet Middle School (Cafeteria), 1000 East Roosevelt Road, Little Rock.

This "open house" meeting is for the public to view maps and exhibits, ask questions, and provide input on the study. This information may be of interest to the members of your congregation, especially those whom may be affected by this project, and your announcement will increase interest in highway development in general. Thank you for your consideration. If you have any questions, please contact info@ConnectingArkansasProgram.com or call 501-255-1519.

Sincerely,

Scott E. Bennett, P.E.
Director of Highways and Transportation

ARKANSAS STATE HIGHWAY
AND
TRANSPORTATION DEPARTMENT

Scott E. Bennett, P.E.
Director
Telephone: (501) 569-2000
Voice/TTY: 711

P.O. Box 2261
Little Rock, AR 72203-2261
Telefax: (501) 569-2400
www.ArkansasHighways.com

October 20, 2014

Greater Miracle Temple
701 E 16th St
North Little Rock, AR 72114

SUBJECT: Notice of Public Meeting
AHTD Job No. CA0602
I-530-Hwy.67 (Widening & Reconst.) (I-30 & I-40)
I-30 Planning and Environmental Linkages Study
Pulaski County

Greetings:

The Arkansas State Highway and Transportation Department will hold a public meeting in Little Rock to discuss and present transportation solutions for the Interstate 30 Planning and Environmental Linkages (PEL) study. The study area includes I-30 in Little Rock and North Little Rock from I-40 to I-530, including the Arkansas River Bridge, as well as I-40 from JFK Boulevard to Highway 67.

The meeting will be held on Thursday, November 6, 2014 from 4 p.m. – 7 p.m. at the Horace Mann Arts and Science Magnet Middle School (Cafeteria), 1000 East Roosevelt Road, Little Rock.

This "open house" meeting is for the public to view maps and exhibits, ask questions, and provide input on the study. This information may be of interest to the members of your congregation, especially those whom may be affected by this project, and your announcement will increase interest in highway development in general. Thank you for your consideration. If you have any questions, please contact info@ConnectingArkansasProgram.com or call 501-255-1519.

Sincerely,

Scott E. Bennett, P.E.
Director of Highways and Transportation

ARKANSAS STATE HIGHWAY
AND
TRANSPORTATION DEPARTMENT

Scott E. Bennett, P.E.
Director
Telephone: (501) 569-2000
Voice/TTY: 711

P.O. Box 2261
Little Rock, AR 72203-2261
Telefax: (501) 569-2400
www.ArkansasHighways.com

October 20, 2014

Greater Shiloh Missionary Baptist Church
217 N Hazel St
North Little Rock, AR 72114

SUBJECT: Notice of Public Meeting
AHTD Job No. CA0602
I-530-Hwy.67 (Widening & Reconst.) (I-30 & I-40)
I-30 Planning and Environmental Linkages Study
Pulaski County

Greetings:

The Arkansas State Highway and Transportation Department will hold a public meeting in Little Rock to discuss and present transportation solutions for the Interstate 30 Planning and Environmental Linkages (PEL) study. The study area includes I-30 in Little Rock and North Little Rock from I-40 to I-530, including the Arkansas River Bridge, as well as I-40 from JFK Boulevard to Highway 67.

The meeting will be held on Thursday, November 6, 2014 from 4 p.m. – 7 p.m. at the Horace Mann Arts and Science Magnet Middle School (Cafeteria), 1000 East Roosevelt Road, Little Rock.

This "open house" meeting is for the public to view maps and exhibits, ask questions, and provide input on the study. This information may be of interest to the members of your congregation, especially those whom may be affected by this project, and your announcement will increase interest in highway development in general. Thank you for your consideration. If you have any questions, please contact info@ConnectingArkansasProgram.com or call 501-255-1519.

Sincerely,

Scott E. Bennett, P.E.
Director of Highways and Transportation

ARKANSAS STATE HIGHWAY
AND
TRANSPORTATION DEPARTMENT

Scott E. Bennett, P.E.
Director
Telephone: (501) 569-2000
Voice/TTY: 711

P.O. Box 2261
Little Rock, AR 72203-2261
Telefax: (501) 569-2400
www.ArkansasHighways.com

October 20, 2014

Greater South Temple
2623 S Arch St
Little Rock, AR 72206

SUBJECT: Notice of Public Meeting
AHTD Job No. CA0602
I-530-Hwy.67 (Widening & Reconst.) (I-30 & I-40)
I-30 Planning and Environmental Linkages Study
Pulaski County

Greetings:

The Arkansas State Highway and Transportation Department will hold a public meeting in Little Rock to discuss and present transportation solutions for the Interstate 30 Planning and Environmental Linkages (PEL) study. The study area includes I-30 in Little Rock and North Little Rock from I-40 to I-530, including the Arkansas River Bridge, as well as I-40 from JFK Boulevard to Highway 67.

The meeting will be held on Thursday, November 6, 2014 from 4 p.m. – 7 p.m. at the Horace Mann Arts and Science Magnet Middle School (Cafeteria), 1000 East Roosevelt Road, Little Rock.

This "open house" meeting is for the public to view maps and exhibits, ask questions, and provide input on the study. This information may be of interest to the members of your congregation, especially those whom may be affected by this project, and your announcement will increase interest in highway development in general. Thank you for your consideration. If you have any questions, please contact info@ConnectingArkansasProgram.com or call 501-255-1519.

Sincerely,

Scott E. Bennett, P.E.
Director of Highways and Transportation

ARKANSAS STATE HIGHWAY
AND
TRANSPORTATION DEPARTMENT

Scott E. Bennett, P.E.
Director
Telephone: (501) 569-2000
Voice/TTY: 711

P.O. Box 2261
Little Rock, AR 72203-2261
Telefax: (501) 569-2400
www.ArkansasHighways.com

October 20, 2014

Harris Baptist Church
2201 Center St
Little Rock, AR 72206

SUBJECT: Notice of Public Meeting
AHTD Job No. CA0602
I-530-Hwy.67 (Widening & Reconst.) (I-30 & I-40)
I-30 Planning and Environmental Linkages Study
Pulaski County

Greetings:

The Arkansas State Highway and Transportation Department will hold a public meeting in Little Rock to discuss and present transportation solutions for the Interstate 30 Planning and Environmental Linkages (PEL) study. The study area includes I-30 in Little Rock and North Little Rock from I-40 to I-530, including the Arkansas River Bridge, as well as I-40 from JFK Boulevard to Highway 67.

The meeting will be held on Thursday, November 6, 2014 from 4 p.m. – 7 p.m. at the Horace Mann Arts and Science Magnet Middle School (Cafeteria), 1000 East Roosevelt Road, Little Rock.

This "open house" meeting is for the public to view maps and exhibits, ask questions, and provide input on the study. This information may be of interest to the members of your congregation, especially those whom may be affected by this project, and your announcement will increase interest in highway development in general. Thank you for your consideration. If you have any questions, please contact info@ConnectingArkansasProgram.com or call 501-255-1519.

Sincerely,

Scott E. Bennett, P.E.
Director of Highways and Transportation

ARKANSAS STATE HIGHWAY
AND
TRANSPORTATION DEPARTMENT

Scott E. Bennett, P.E.
Director
Telephone: (501) 569-2000
Voice/TTY: 711

P.O. Box 2261
Little Rock, AR 72203-2261
Telefax: (501) 569-2400
www.ArkansasHighways.com

October 20, 2014

House of Prayer Pentecostal Church
1400 E 10th St
Little Rock, AR 72202

SUBJECT: Notice of Public Meeting
AHTD Job No. CA0602
I-530-Hwy.67 (Widening & Reconst.) (I-30 & I-40)
I-30 Planning and Environmental Linkages Study
Pulaski County

Greetings:

The Arkansas State Highway and Transportation Department will hold a public meeting in Little Rock to discuss and present transportation solutions for the Interstate 30 Planning and Environmental Linkages (PEL) study. The study area includes I-30 in Little Rock and North Little Rock from I-40 to I-530, including the Arkansas River Bridge, as well as I-40 from JFK Boulevard to Highway 67.

The meeting will be held on Thursday, November 6, 2014 from 4 p.m. – 7 p.m. at the Horace Mann Arts and Science Magnet Middle School (Cafeteria), 1000 East Roosevelt Road, Little Rock.

This "open house" meeting is for the public to view maps and exhibits, ask questions, and provide input on the study. This information may be of interest to the members of your congregation, especially those whom may be affected by this project, and your announcement will increase interest in highway development in general. Thank you for your consideration. If you have any questions, please contact info@ConnectingArkansasProgram.com or call 501-255-1519.

Sincerely,

Scott E. Bennett, P.E.
Director of Highways and Transportation

ARKANSAS STATE HIGHWAY
AND
TRANSPORTATION DEPARTMENT

Scott E. Bennett, P.E.
Director
Telephone: (501) 569-2000
Voice/TTY: 711

P.O. Box 2261
Little Rock, AR 72203-2261
Telefax: (501) 569-2400
www.ArkansasHighways.com

October 20, 2014

Immanuel Outreach Church Ministries
1123 Welch St
Little Rock, AR 72202

SUBJECT: Notice of Public Meeting
AHTD Job No. CA0602
I-530-Hwy.67 (Widening & Reconst.) (I-30 & I-40)
I-30 Planning and Environmental Linkages Study
Pulaski County

Greetings:

The Arkansas State Highway and Transportation Department will hold a public meeting in Little Rock to discuss and present transportation solutions for the Interstate 30 Planning and Environmental Linkages (PEL) study. The study area includes I-30 in Little Rock and North Little Rock from I-40 to I-530, including the Arkansas River Bridge, as well as I-40 from JFK Boulevard to Highway 67.

The meeting will be held on Thursday, November 6, 2014 from 4 p.m. – 7 p.m. at the Horace Mann Arts and Science Magnet Middle School (Cafeteria), 1000 East Roosevelt Road, Little Rock.

This "open house" meeting is for the public to view maps and exhibits, ask questions, and provide input on the study. This information may be of interest to the members of your congregation, especially those whom may be affected by this project, and your announcement will increase interest in highway development in general. Thank you for your consideration. If you have any questions, please contact info@ConnectingArkansasProgram.com or call 501-255-1519.

Sincerely,

Scott E. Bennett, P.E.
Director of Highways and Transportation

ARKANSAS STATE HIGHWAY
AND
TRANSPORTATION DEPARTMENT

Scott E. Bennett, P.E.
Director
Telephone: (501) 569-2000
Voice/TTY: 711

P.O. Box 2261
Little Rock, AR 72203-2261
Telefax: (501) 569-2400
www.ArkansasHighways.com

October 20, 2014

Independent Baptist Church
822 North Locust Street
North Little Rock, AR 72114

SUBJECT: Notice of Public Meeting
AHTD Job No. CA0602
I-530-Hwy.67 (Widening & Reconst.) (I-30 & I-40)
I-30 Planning and Environmental Linkages Study
Pulaski County

Greetings:

The Arkansas State Highway and Transportation Department will hold a public meeting in Little Rock to discuss and present transportation solutions for the Interstate 30 Planning and Environmental Linkages (PEL) study. The study area includes I-30 in Little Rock and North Little Rock from I-40 to I-530, including the Arkansas River Bridge, as well as I-40 from JFK Boulevard to Highway 67.

The meeting will be held on Thursday, November 6, 2014 from 4 p.m. – 7 p.m. at the Horace Mann Arts and Science Magnet Middle School (Cafeteria), 1000 East Roosevelt Road, Little Rock.

This "open house" meeting is for the public to view maps and exhibits, ask questions, and provide input on the study. This information may be of interest to the members of your congregation, especially those whom may be affected by this project, and your announcement will increase interest in highway development in general. Thank you for your consideration. If you have any questions, please contact info@ConnectingArkansasProgram.com or call 501-255-1519.

Sincerely,

Scott E. Bennett, P.E.
Director of Highways and Transportation

ARKANSAS STATE HIGHWAY
AND
TRANSPORTATION DEPARTMENT

Scott E. Bennett, P.E.
Director
Telephone: (501) 569-2000
Voice/TTY: 711

P.O. Box 2261
Little Rock, AR 72203-2261
Telefax: (501) 569-2400
www.ArkansasHighways.com

October 20, 2014

King Solomon Baptist Church
1304 Pine St
North Little Rock, AR 72114

SUBJECT: Notice of Public Meeting
AHTD Job No. CA0602
I-530-Hwy.67 (Widening & Reconst.) (I-30 & I-40)
I-30 Planning and Environmental Linkages Study
Pulaski County

Greetings:

The Arkansas State Highway and Transportation Department will hold a public meeting in Little Rock to discuss and present transportation solutions for the Interstate 30 Planning and Environmental Linkages (PEL) study. The study area includes I-30 in Little Rock and North Little Rock from I-40 to I-530, including the Arkansas River Bridge, as well as I-40 from JFK Boulevard to Highway 67.

The meeting will be held on Thursday, November 6, 2014 from 4 p.m. – 7 p.m. at the Horace Mann Arts and Science Magnet Middle School (Cafeteria), 1000 East Roosevelt Road, Little Rock.

This "open house" meeting is for the public to view maps and exhibits, ask questions, and provide input on the study. This information may be of interest to the members of your congregation, especially those whom may be affected by this project, and your announcement will increase interest in highway development in general. Thank you for your consideration. If you have any questions, please contact info@ConnectingArkansasProgram.com or call 501-255-1519.

Sincerely,

Scott E. Bennett, P.E.
Director of Highways and Transportation

ARKANSAS STATE HIGHWAY
AND
TRANSPORTATION DEPARTMENT

Scott E. Bennett, P.E.
Director
Telephone: (501) 569-2000
Voice/TTY: 711

P.O. Box 2261
Little Rock, AR 72203-2261
Telefax: (501) 569-2400
www.ArkansasHighways.com

October 20, 2014

Lamp Light Baptist Church
824 Curtis Sykes Dr.
North Little Rock, AR 72114

SUBJECT: Notice of Public Meeting
AHTD Job No. CA0602
I-530-Hwy.67 (Widening & Reconst.) (I-30 & I-40)
I-30 Planning and Environmental Linkages Study
Pulaski County

Greetings:

The Arkansas State Highway and Transportation Department will hold a public meeting in Little Rock to discuss and present transportation solutions for the Interstate 30 Planning and Environmental Linkages (PEL) study. The study area includes I-30 in Little Rock and North Little Rock from I-40 to I-530, including the Arkansas River Bridge, as well as I-40 from JFK Boulevard to Highway 67.

The meeting will be held on Thursday, November 6, 2014 from 4 p.m. – 7 p.m. at the Horace Mann Arts and Science Magnet Middle School (Cafeteria), 1000 East Roosevelt Road, Little Rock.

This "open house" meeting is for the public to view maps and exhibits, ask questions, and provide input on the study. This information may be of interest to the members of your congregation, especially those whom may be affected by this project, and your announcement will increase interest in highway development in general. Thank you for your consideration. If you have any questions, please contact info@ConnectingArkansasProgram.com or call 501-255-1519.

Sincerely,

Scott E. Bennett, P.E.
Director of Highways and Transportation

ARKANSAS STATE HIGHWAY
AND
TRANSPORTATION DEPARTMENT

Scott E. Bennett, P.E.
Director
Telephone: (501) 569-2000
Voice/TTY: 711

P.O. Box 2261
Little Rock, AR 72203-2261
Telefax: (501) 569-2400
www.ArkansasHighways.com

October 20, 2014

Leach Chapel CME Church
307 North Palm Street
North Little Rock, AR 72114

SUBJECT: Notice of Public Meeting
AHTD Job No. CA0602
I-530-Hwy.67 (Widening & Reconst.) (I-30 & I-40)
I-30 Planning and Environmental Linkages Study
Pulaski County

Greetings:

The Arkansas State Highway and Transportation Department will hold a public meeting in Little Rock to discuss and present transportation solutions for the Interstate 30 Planning and Environmental Linkages (PEL) study. The study area includes I-30 in Little Rock and North Little Rock from I-40 to I-530, including the Arkansas River Bridge, as well as I-40 from JFK Boulevard to Highway 67.

The meeting will be held on Thursday, November 6, 2014 from 4 p.m. – 7 p.m. at the Horace Mann Arts and Science Magnet Middle School (Cafeteria), 1000 East Roosevelt Road, Little Rock.

This "open house" meeting is for the public to view maps and exhibits, ask questions, and provide input on the study. This information may be of interest to the members of your congregation, especially those whom may be affected by this project, and your announcement will increase interest in highway development in general. Thank you for your consideration. If you have any questions, please contact info@ConnectingArkansasProgram.com or call 501-255-1519.

Sincerely,

Scott E. Bennett, P.E.
Director of Highways and Transportation

ARKANSAS STATE HIGHWAY
AND
TRANSPORTATION DEPARTMENT

Scott E. Bennett, P.E.
Director
Telephone: (501) 569-2000
Voice/TTY: 711

P.O. Box 2261
Little Rock, AR 72203-2261
Telefax: (501) 569-2400
www.ArkansasHighways.com

October 20, 2014

Leach Chapel CME Church
307 North Palm Street
North Little Rock, AR 72114

SUBJECT: Notice of Public Meeting
AHTD Job No. CA0602
I-530-Hwy.67 (Widening & Reconst.) (I-30 & I-40)
I-30 Planning and Environmental Linkages Study
Pulaski County

Greetings:

The Arkansas State Highway and Transportation Department will hold a public meeting in Little Rock to discuss and present transportation solutions for the Interstate 30 Planning and Environmental Linkages (PEL) study. The study area includes I-30 in Little Rock and North Little Rock from I-40 to I-530, including the Arkansas River Bridge, as well as I-40 from JFK Boulevard to Highway 67.

The meeting will be held on Thursday, November 6, 2014 from 4 p.m. – 7 p.m. at the Horace Mann Arts and Science Magnet Middle School (Cafeteria), 1000 East Roosevelt Road, Little Rock.

This "open house" meeting is for the public to view maps and exhibits, ask questions, and provide input on the study. This information may be of interest to the members of your congregation, especially those whom may be affected by this project, and your announcement will increase interest in highway development in general. Thank you for your consideration. If you have any questions, please contact info@ConnectingArkansasProgram.com or call 501-255-1519.

Sincerely,

Scott E. Bennett, P.E.
Director of Highways and Transportation

ARKANSAS STATE HIGHWAY
AND
TRANSPORTATION DEPARTMENT

Scott E. Bennett, P.E.
Director
Telephone: (501) 569-2000
Voice/TTY: 711

P.O. Box 2261
Little Rock, AR 72203-2261
Telefax: (501) 569-2400
www.ArkansasHighways.com

October 20, 2014

Living Water Baptist Church
2601 Welch St
Little Rock, AR 72206

SUBJECT: Notice of Public Meeting
AHTD Job No. CA0602
I-530-Hwy.67 (Widening & Reconst.) (I-30 & I-40)
I-30 Planning and Environmental Linkages Study
Pulaski County

Greetings:

The Arkansas State Highway and Transportation Department will hold a public meeting in Little Rock to discuss and present transportation solutions for the Interstate 30 Planning and Environmental Linkages (PEL) study. The study area includes I-30 in Little Rock and North Little Rock from I-40 to I-530, including the Arkansas River Bridge, as well as I-40 from JFK Boulevard to Highway 67.

The meeting will be held on Thursday, November 6, 2014 from 4 p.m. – 7 p.m. at the Horace Mann Arts and Science Magnet Middle School (Cafeteria), 1000 East Roosevelt Road, Little Rock.

This "open house" meeting is for the public to view maps and exhibits, ask questions, and provide input on the study. This information may be of interest to the members of your congregation, especially those whom may be affected by this project, and your announcement will increase interest in highway development in general. Thank you for your consideration. If you have any questions, please contact info@ConnectingArkansasProgram.com or call 501-255-1519.

Sincerely,

Scott E. Bennett, P.E.
Director of Highways and Transportation

ARKANSAS STATE HIGHWAY
AND
TRANSPORTATION DEPARTMENT

Scott E. Bennett, P.E.
Director
Telephone: (501) 569-2000
Voice/TTY: 711

P.O. Box 2261
Little Rock, AR 72203-2261
Telefax: (501) 569-2400
www.ArkansasHighways.com

October 20, 2014

Living Word Learning & Worship Center
621 E. 21st Street
Little Rock, AR 72206

SUBJECT: Notice of Public Meeting
AHTD Job No. CA0602
I-530-Hwy.67 (Widening & Reconst.) (I-30 & I-40)
I-30 Planning and Environmental Linkages Study
Pulaski County

Greetings:

The Arkansas State Highway and Transportation Department will hold a public meeting in Little Rock to discuss and present transportation solutions for the Interstate 30 Planning and Environmental Linkages (PEL) study. The study area includes I-30 in Little Rock and North Little Rock from I-40 to I-530, including the Arkansas River Bridge, as well as I-40 from JFK Boulevard to Highway 67.

The meeting will be held on Thursday, November 6, 2014 from 4 p.m. – 7 p.m. at the Horace Mann Arts and Science Magnet Middle School (Cafeteria), 1000 East Roosevelt Road, Little Rock.

This "open house" meeting is for the public to view maps and exhibits, ask questions, and provide input on the study. This information may be of interest to the members of your congregation, especially those whom may be affected by this project, and your announcement will increase interest in highway development in general. Thank you for your consideration. If you have any questions, please contact info@ConnectingArkansasProgram.com or call 501-255-1519.

Sincerely,

Scott E. Bennett, P.E.
Director of Highways and Transportation

ARKANSAS STATE HIGHWAY
AND
TRANSPORTATION DEPARTMENT

Scott E. Bennett, P.E.
Director
Telephone: (501) 569-2000
Voice/TTY: 711

P.O. Box 2261
Little Rock, AR 72203-2261
Telefax: (501) 569-2400
www.ArkansasHighways.com

October 20, 2014

McCabe Chapel United Methodist Church
1523 Pine St
North Little Rock, AR 72114

SUBJECT: Notice of Public Meeting
AHTD Job No. CA0602
I-530-Hwy.67 (Widening & Reconst.) (I-30 & I-40)
I-30 Planning and Environmental Linkages Study
Pulaski County

Greetings:

The Arkansas State Highway and Transportation Department will hold a public meeting in Little Rock to discuss and present transportation solutions for the Interstate 30 Planning and Environmental Linkages (PEL) study. The study area includes I-30 in Little Rock and North Little Rock from I-40 to I-530, including the Arkansas River Bridge, as well as I-40 from JFK Boulevard to Highway 67.

The meeting will be held on Thursday, November 6, 2014 from 4 p.m. – 7 p.m. at the Horace Mann Arts and Science Magnet Middle School (Cafeteria), 1000 East Roosevelt Road, Little Rock.

This "open house" meeting is for the public to view maps and exhibits, ask questions, and provide input on the study. This information may be of interest to the members of your congregation, especially those whom may be affected by this project, and your announcement will increase interest in highway development in general. Thank you for your consideration. If you have any questions, please contact info@ConnectingArkansasProgram.com or call 501-255-1519.

Sincerely,

Scott E. Bennett, P.E.
Director of Highways and Transportation

ARKANSAS STATE HIGHWAY
AND
TRANSPORTATION DEPARTMENT

Scott E. Bennett, P.E.
Director
Telephone: (501) 569-2000
Voice/TTY: 711

P.O. Box 2261
Little Rock, AR 72203-2261
Telefax: (501) 569-2400
www.ArkansasHighways.com

October 20, 2014

Metro Worship Center
212 Center Street, Suite 100
Little Rock, AR 72201

SUBJECT: Notice of Public Meeting
AHTD Job No. CA0602
I-530-Hwy.67 (Widening & Reconst.) (I-30 & I-40)
I-30 Planning and Environmental Linkages Study
Pulaski County

Greetings:

The Arkansas State Highway and Transportation Department will hold a public meeting in Little Rock to discuss and present transportation solutions for the Interstate 30 Planning and Environmental Linkages (PEL) study. The study area includes I-30 in Little Rock and North Little Rock from I-40 to I-530, including the Arkansas River Bridge, as well as I-40 from JFK Boulevard to Highway 67.

The meeting will be held on Thursday, November 6, 2014 from 4 p.m. – 7 p.m. at the Horace Mann Arts and Science Magnet Middle School (Cafeteria), 1000 East Roosevelt Road, Little Rock.

This "open house" meeting is for the public to view maps and exhibits, ask questions, and provide input on the study. This information may be of interest to the members of your congregation, especially those whom may be affected by this project, and your announcement will increase interest in highway development in general. Thank you for your consideration. If you have any questions, please contact info@ConnectingArkansasProgram.com or call 501-255-1519.

Sincerely,

Scott E. Bennett, P.E.
Director of Highways and Transportation

ARKANSAS STATE HIGHWAY
AND
TRANSPORTATION DEPARTMENT

Scott E. Bennett, P.E.
Director
Telephone: (501) 569-2000
Voice/TTY: 711

P.O. Box 2261
Little Rock, AR 72203-2261
Telefax: (501) 569-2400
www.ArkansasHighways.com

October 20, 2014

Metropolitan Baptist Church
1923 Commerce St
Little Rock, AR 72206

SUBJECT: Notice of Public Meeting
AHTD Job No. CA0602
I-530-Hwy.67 (Widening & Reconst.) (I-30 & I-40)
I-30 Planning and Environmental Linkages Study
Pulaski County

Greetings:

The Arkansas State Highway and Transportation Department will hold a public meeting in Little Rock to discuss and present transportation solutions for the Interstate 30 Planning and Environmental Linkages (PEL) study. The study area includes I-30 in Little Rock and North Little Rock from I-40 to I-530, including the Arkansas River Bridge, as well as I-40 from JFK Boulevard to Highway 67.

The meeting will be held on Thursday, November 6, 2014 from 4 p.m. – 7 p.m. at the Horace Mann Arts and Science Magnet Middle School (Cafeteria), 1000 East Roosevelt Road, Little Rock.

This "open house" meeting is for the public to view maps and exhibits, ask questions, and provide input on the study. This information may be of interest to the members of your congregation, especially those whom may be affected by this project, and your announcement will increase interest in highway development in general. Thank you for your consideration. If you have any questions, please contact info@ConnectingArkansasProgram.com or call 501-255-1519.

Sincerely,

Scott E. Bennett, P.E.
Director of Highways and Transportation

ARKANSAS STATE HIGHWAY
AND
TRANSPORTATION DEPARTMENT

Scott E. Bennett, P.E.
Director
Telephone: (501) 569-2000
Voice/TTY: 711

P.O. Box 2261
Little Rock, AR 72203-2261
Telefax: (501) 569-2400
www.ArkansasHighways.com

October 20, 2014

Morning Star Baptist Church
105 N. Smothers St
North Little Rock, AR 72114

SUBJECT: Notice of Public Meeting
AHTD Job No. CA0602
I-530-Hwy.67 (Widening & Reconst.) (I-30 & I-40)
I-30 Planning and Environmental Linkages Study
Pulaski County

Greetings:

The Arkansas State Highway and Transportation Department will hold a public meeting in Little Rock to discuss and present transportation solutions for the Interstate 30 Planning and Environmental Linkages (PEL) study. The study area includes I-30 in Little Rock and North Little Rock from I-40 to I-530, including the Arkansas River Bridge, as well as I-40 from JFK Boulevard to Highway 67.

The meeting will be held on Thursday, November 6, 2014 from 4 p.m. – 7 p.m. at the Horace Mann Arts and Science Magnet Middle School (Cafeteria), 1000 East Roosevelt Road, Little Rock.

This "open house" meeting is for the public to view maps and exhibits, ask questions, and provide input on the study. This information may be of interest to the members of your congregation, especially those whom may be affected by this project, and your announcement will increase interest in highway development in general. Thank you for your consideration. If you have any questions, please contact info@ConnectingArkansasProgram.com or call 501-255-1519.

Sincerely,

Scott E. Bennett, P.E.
Director of Highways and Transportation

ARKANSAS STATE HIGHWAY
AND
TRANSPORTATION DEPARTMENT

Scott E. Bennett, P.E.
Director
Telephone: (501) 569-2000
Voice/TTY: 711

P.O. Box 2261
Little Rock, AR 72203-2261
Telefax: (501) 569-2400
www.ArkansasHighways.com

October 20, 2014

Mt Sinai Christian Church
522 N Hickory St
North Little Rock, AR 72114

SUBJECT: Notice of Public Meeting
AHTD Job No. CA0602
I-530-Hwy.67 (Widening & Reconst.) (I-30 & I-40)
I-30 Planning and Environmental Linkages Study
Pulaski County

Greetings:

The Arkansas State Highway and Transportation Department will hold a public meeting in Little Rock to discuss and present transportation solutions for the Interstate 30 Planning and Environmental Linkages (PEL) study. The study area includes I-30 in Little Rock and North Little Rock from I-40 to I-530, including the Arkansas River Bridge, as well as I-40 from JFK Boulevard to Highway 67.

The meeting will be held on Thursday, November 6, 2014 from 4 p.m. – 7 p.m. at the Horace Mann Arts and Science Magnet Middle School (Cafeteria), 1000 East Roosevelt Road, Little Rock.

This "open house" meeting is for the public to view maps and exhibits, ask questions, and provide input on the study. This information may be of interest to the members of your congregation, especially those whom may be affected by this project, and your announcement will increase interest in highway development in general. Thank you for your consideration. If you have any questions, please contact info@ConnectingArkansasProgram.com or call 501-255-1519.

Sincerely,

Scott E. Bennett, P.E.
Director of Highways and Transportation

ARKANSAS STATE HIGHWAY
AND
TRANSPORTATION DEPARTMENT

Scott E. Bennett, P.E.
Director
Telephone: (501) 569-2000
Voice/TTY: 711

P.O. Box 2261
Little Rock, AR 72203-2261
Telefax: (501) 569-2400
www.ArkansasHighways.com

October 20, 2014

Mt. Pleasant Baptist Church
2200 Willow Street
North Little Rock, AR 72114

SUBJECT: Notice of Public Meeting
AHTD Job No. CA0602
I-530-Hwy.67 (Widening & Reconst.) (I-30 & I-40)
I-30 Planning and Environmental Linkages Study
Pulaski County

Greetings:

The Arkansas State Highway and Transportation Department will hold a public meeting in Little Rock to discuss and present transportation solutions for the Interstate 30 Planning and Environmental Linkages (PEL) study. The study area includes I-30 in Little Rock and North Little Rock from I-40 to I-530, including the Arkansas River Bridge, as well as I-40 from JFK Boulevard to Highway 67.

The meeting will be held on Thursday, November 6, 2014 from 4 p.m. – 7 p.m. at the Horace Mann Arts and Science Magnet Middle School (Cafeteria), 1000 East Roosevelt Road, Little Rock.

This "open house" meeting is for the public to view maps and exhibits, ask questions, and provide input on the study. This information may be of interest to the members of your congregation, especially those whom may be affected by this project, and your announcement will increase interest in highway development in general. Thank you for your consideration. If you have any questions, please contact info@ConnectingArkansasProgram.com or call 501-255-1519.

Sincerely,

Scott E. Bennett, P.E.
Director of Highways and Transportation

ARKANSAS STATE HIGHWAY
AND
TRANSPORTATION DEPARTMENT

Scott E. Bennett, P.E.
Director
Telephone: (501) 569-2000
Voice/TTY: 711

P.O. Box 2261
Little Rock, AR 72203-2261
Telefax: (501) 569-2400
www.ArkansasHighways.com

October 20, 2014

Mt. Pleasant Baptist Church
2200 Willow Street
North Little Rock, AR 72114

SUBJECT: Notice of Public Meeting
AHTD Job No. CA0602
I-530-Hwy.67 (Widening & Reconst.) (I-30 & I-40)
I-30 Planning and Environmental Linkages Study
Pulaski County

Greetings:

The Arkansas State Highway and Transportation Department will hold a public meeting in Little Rock to discuss and present transportation solutions for the Interstate 30 Planning and Environmental Linkages (PEL) study. The study area includes I-30 in Little Rock and North Little Rock from I-40 to I-530, including the Arkansas River Bridge, as well as I-40 from JFK Boulevard to Highway 67.

The meeting will be held on Thursday, November 6, 2014 from 4 p.m. – 7 p.m. at the Horace Mann Arts and Science Magnet Middle School (Cafeteria), 1000 East Roosevelt Road, Little Rock.

This "open house" meeting is for the public to view maps and exhibits, ask questions, and provide input on the study. This information may be of interest to the members of your congregation, especially those whom may be affected by this project, and your announcement will increase interest in highway development in general. Thank you for your consideration. If you have any questions, please contact info@ConnectingArkansasProgram.com or call 501-255-1519.

Sincerely,

Scott E. Bennett, P.E.
Director of Highways and Transportation

ARKANSAS STATE HIGHWAY
AND
TRANSPORTATION DEPARTMENT

Scott E. Bennett, P.E.
Director
Telephone: (501) 569-2000
Voice/TTY: 711

P.O. Box 2261
Little Rock, AR 72203-2261
Telefax: (501) 569-2400
www.ArkansasHighways.com

October 20, 2014

New Calvary Temple Church of God in Christ
1120 Bishop Lindsey Ave
North Little Rock, AR 72114

SUBJECT: Notice of Public Meeting
AHTD Job No. CA0602
I-530-Hwy.67 (Widening & Reconst.) (I-30 & I-40)
I-30 Planning and Environmental Linkages Study
Pulaski County

Greetings:

The Arkansas State Highway and Transportation Department will hold a public meeting in Little Rock to discuss and present transportation solutions for the Interstate 30 Planning and Environmental Linkages (PEL) study. The study area includes I-30 in Little Rock and North Little Rock from I-40 to I-530, including the Arkansas River Bridge, as well as I-40 from JFK Boulevard to Highway 67.

The meeting will be held on Thursday, November 6, 2014 from 4 p.m. – 7 p.m. at the Horace Mann Arts and Science Magnet Middle School (Cafeteria), 1000 East Roosevelt Road, Little Rock.

This "open house" meeting is for the public to view maps and exhibits, ask questions, and provide input on the study. This information may be of interest to the members of your congregation, especially those whom may be affected by this project, and your announcement will increase interest in highway development in general. Thank you for your consideration. If you have any questions, please contact info@ConnectingArkansasProgram.com or call 501-255-1519.

Sincerely,

Scott E. Bennett, P.E.
Director of Highways and Transportation

ARKANSAS STATE HIGHWAY
AND
TRANSPORTATION DEPARTMENT

Scott E. Bennett, P.E.
Director
Telephone: (501) 569-2000
Voice/TTY: 711

P.O. Box 2261
Little Rock, AR 72203-2261
Telefax: (501) 569-2400
www.ArkansasHighways.com

October 20, 2014

New Covenant Christian Church
400 E 17th St
North Little Rock, AR 72114

SUBJECT: Notice of Public Meeting
AHTD Job No. CA0602
I-530-Hwy.67 (Widening & Reconst.) (I-30 & I-40)
I-30 Planning and Environmental Linkages Study
Pulaski County

Greetings:

The Arkansas State Highway and Transportation Department will hold a public meeting in Little Rock to discuss and present transportation solutions for the Interstate 30 Planning and Environmental Linkages (PEL) study. The study area includes I-30 in Little Rock and North Little Rock from I-40 to I-530, including the Arkansas River Bridge, as well as I-40 from JFK Boulevard to Highway 67.

The meeting will be held on Thursday, November 6, 2014 from 4 p.m. – 7 p.m. at the Horace Mann Arts and Science Magnet Middle School (Cafeteria), 1000 East Roosevelt Road, Little Rock.

This "open house" meeting is for the public to view maps and exhibits, ask questions, and provide input on the study. This information may be of interest to the members of your congregation, especially those whom may be affected by this project, and your announcement will increase interest in highway development in general. Thank you for your consideration. If you have any questions, please contact info@ConnectingArkansasProgram.com or call 501-255-1519.

Sincerely,

Scott E. Bennett, P.E.
Director of Highways and Transportation

ARKANSAS STATE HIGHWAY
AND
TRANSPORTATION DEPARTMENT

Scott E. Bennett, P.E.
Director
Telephone: (501) 569-2000
Voice/TTY: 711

P.O. Box 2261
Little Rock, AR 72203-2261
Telefax: (501) 569-2400
www.ArkansasHighways.com

October 20, 2014

New Grace Baptist Church
400 E 17th St
North Little Rock, AR 72114

SUBJECT: Notice of Public Meeting
AHTD Job No. CA0602
I-530-Hwy.67 (Widening & Reconst.) (I-30 & I-40)
I-30 Planning and Environmental Linkages Study
Pulaski County

Greetings:

The Arkansas State Highway and Transportation Department will hold a public meeting in Little Rock to discuss and present transportation solutions for the Interstate 30 Planning and Environmental Linkages (PEL) study. The study area includes I-30 in Little Rock and North Little Rock from I-40 to I-530, including the Arkansas River Bridge, as well as I-40 from JFK Boulevard to Highway 67.

The meeting will be held on Thursday, November 6, 2014 from 4 p.m. – 7 p.m. at the Horace Mann Arts and Science Magnet Middle School (Cafeteria), 1000 East Roosevelt Road, Little Rock.

This "open house" meeting is for the public to view maps and exhibits, ask questions, and provide input on the study. This information may be of interest to the members of your congregation, especially those whom may be affected by this project, and your announcement will increase interest in highway development in general. Thank you for your consideration. If you have any questions, please contact info@ConnectingArkansasProgram.com or call 501-255-1519.

Sincerely,

Scott E. Bennett, P.E.
Director of Highways and Transportation

ARKANSAS STATE HIGHWAY
AND
TRANSPORTATION DEPARTMENT

Scott E. Bennett, P.E.
Director
Telephone: (501) 569-2000
Voice/TTY: 711

P.O. Box 2261
Little Rock, AR 72203-2261
Telefax: (501) 569-2400
www.ArkansasHighways.com

October 20, 2014

New Grace Baptist Church
P.O. Box 4634
North Little Rock, AR 72114

SUBJECT: Notice of Public Meeting
AHTD Job No. CA0602
I-530-Hwy.67 (Widening & Reconst.) (I-30 & I-40)
I-30 Planning and Environmental Linkages Study
Pulaski County

Greetings:

The Arkansas State Highway and Transportation Department will hold a public meeting in Little Rock to discuss and present transportation solutions for the Interstate 30 Planning and Environmental Linkages (PEL) study. The study area includes I-30 in Little Rock and North Little Rock from I-40 to I-530, including the Arkansas River Bridge, as well as I-40 from JFK Boulevard to Highway 67.

The meeting will be held on Thursday, November 6, 2014 from 4 p.m. – 7 p.m. at the Horace Mann Arts and Science Magnet Middle School (Cafeteria), 1000 East Roosevelt Road, Little Rock.

This "open house" meeting is for the public to view maps and exhibits, ask questions, and provide input on the study. This information may be of interest to the members of your congregation, especially those whom may be affected by this project, and your announcement will increase interest in highway development in general. Thank you for your consideration. If you have any questions, please contact info@ConnectingArkansasProgram.com or call 501-255-1519.

Sincerely,

Scott E. Bennett, P.E.
Director of Highways and Transportation

ARKANSAS STATE HIGHWAY
AND
TRANSPORTATION DEPARTMENT

Scott E. Bennett, P.E.
Director
Telephone: (501) 569-2000
Voice/TTY: 711

P.O. Box 2261
Little Rock, AR 72203-2261
Telefax: (501) 569-2400
www.ArkansasHighways.com

October 20, 2014

Payne Chapel AME Zion Church
1710 Rock St
Little Rock, AR 72206

SUBJECT: Notice of Public Meeting
AHTD Job No. CA0602
I-530-Hwy.67 (Widening & Reconst.) (I-30 & I-40)
I-30 Planning and Environmental Linkages Study
Pulaski County

Greetings:

The Arkansas State Highway and Transportation Department will hold a public meeting in Little Rock to discuss and present transportation solutions for the Interstate 30 Planning and Environmental Linkages (PEL) study. The study area includes I-30 in Little Rock and North Little Rock from I-40 to I-530, including the Arkansas River Bridge, as well as I-40 from JFK Boulevard to Highway 67.

The meeting will be held on Thursday, November 6, 2014 from 4 p.m. – 7 p.m. at the Horace Mann Arts and Science Magnet Middle School (Cafeteria), 1000 East Roosevelt Road, Little Rock.

This "open house" meeting is for the public to view maps and exhibits, ask questions, and provide input on the study. This information may be of interest to the members of your congregation, especially those whom may be affected by this project, and your announcement will increase interest in highway development in general. Thank you for your consideration. If you have any questions, please contact info@ConnectingArkansasProgram.com or call 501-255-1519.

Sincerely,

Scott E. Bennett, P.E.
Director of Highways and Transportation

ARKANSAS STATE HIGHWAY
AND
TRANSPORTATION DEPARTMENT

Scott E. Bennett, P.E.
Director
Telephone: (501) 569-2000
Voice/TTY: 711

P.O. Box 2261
Little Rock, AR 72203-2261
Telefax: (501) 569-2400
www.ArkansasHighways.com

October 20, 2014

Pilgrim Progress Baptist Church
1301 N Magnolia St
North Little Rock, AR 72114

SUBJECT: Notice of Public Meeting
AHTD Job No. CA0602
I-530-Hwy.67 (Widening & Reconst.) (I-30 & I-40)
I-30 Planning and Environmental Linkages Study
Pulaski County

Greetings:

The Arkansas State Highway and Transportation Department will hold a public meeting in Little Rock to discuss and present transportation solutions for the Interstate 30 Planning and Environmental Linkages (PEL) study. The study area includes I-30 in Little Rock and North Little Rock from I-40 to I-530, including the Arkansas River Bridge, as well as I-40 from JFK Boulevard to Highway 67.

The meeting will be held on Thursday, November 6, 2014 from 4 p.m. – 7 p.m. at the Horace Mann Arts and Science Magnet Middle School (Cafeteria), 1000 East Roosevelt Road, Little Rock.

This "open house" meeting is for the public to view maps and exhibits, ask questions, and provide input on the study. This information may be of interest to the members of your congregation, especially those whom may be affected by this project, and your announcement will increase interest in highway development in general. Thank you for your consideration. If you have any questions, please contact info@ConnectingArkansasProgram.com or call 501-255-1519.

Sincerely,

Scott E. Bennett, P.E.
Director of Highways and Transportation

ARKANSAS STATE HIGHWAY
AND
TRANSPORTATION DEPARTMENT

Scott E. Bennett, P.E.
Director
Telephone: (501) 569-2000
Voice/TTY: 711

P.O. Box 2261
Little Rock, AR 72203-2261
Telefax: (501) 569-2400
www.ArkansasHighways.com

October 20, 2014

Pilgrim Rest Baptist Church
3801 Springer Blvd
Little Rock, AR 72206

SUBJECT: Notice of Public Meeting
AHTD Job No. CA0602
I-530-Hwy.67 (Widening & Reconst.) (I-30 & I-40)
I-30 Planning and Environmental Linkages Study
Pulaski County

Greetings:

The Arkansas State Highway and Transportation Department will hold a public meeting in Little Rock to discuss and present transportation solutions for the Interstate 30 Planning and Environmental Linkages (PEL) study. The study area includes I-30 in Little Rock and North Little Rock from I-40 to I-530, including the Arkansas River Bridge, as well as I-40 from JFK Boulevard to Highway 67.

The meeting will be held on Thursday, November 6, 2014 from 4 p.m. – 7 p.m. at the Horace Mann Arts and Science Magnet Middle School (Cafeteria), 1000 East Roosevelt Road, Little Rock.

This "open house" meeting is for the public to view maps and exhibits, ask questions, and provide input on the study. This information may be of interest to the members of your congregation, especially those whom may be affected by this project, and your announcement will increase interest in highway development in general. Thank you for your consideration. If you have any questions, please contact info@ConnectingArkansasProgram.com or call 501-255-1519.

Sincerely,

Scott E. Bennett, P.E.
Director of Highways and Transportation

ARKANSAS STATE HIGHWAY
AND
TRANSPORTATION DEPARTMENT

Scott E. Bennett, P.E.
Director
Telephone: (501) 569-2000
Voice/TTY: 711

P.O. Box 2261
Little Rock, AR 72203-2261
Telefax: (501) 569-2400
www.ArkansasHighways.com

October 20, 2014

River City Church
620 Curtis Sykes Dr
North Little Rock, AR 72114

SUBJECT: Notice of Public Meeting
AHTD Job No. CA0602
I-530-Hwy.67 (Widening & Reconst.) (I-30 & I-40)
I-30 Planning and Environmental Linkages Study
Pulaski County

Greetings:

The Arkansas State Highway and Transportation Department will hold a public meeting in Little Rock to discuss and present transportation solutions for the Interstate 30 Planning and Environmental Linkages (PEL) study. The study area includes I-30 in Little Rock and North Little Rock from I-40 to I-530, including the Arkansas River Bridge, as well as I-40 from JFK Boulevard to Highway 67.

The meeting will be held on Thursday, November 6, 2014 from 4 p.m. – 7 p.m. at the Horace Mann Arts and Science Magnet Middle School (Cafeteria), 1000 East Roosevelt Road, Little Rock.

This "open house" meeting is for the public to view maps and exhibits, ask questions, and provide input on the study. This information may be of interest to the members of your congregation, especially those whom may be affected by this project, and your announcement will increase interest in highway development in general. Thank you for your consideration. If you have any questions, please contact info@ConnectingArkansasProgram.com or call 501-255-1519.

Sincerely,

Scott E. Bennett, P.E.
Director of Highways and Transportation

ARKANSAS STATE HIGHWAY
AND
TRANSPORTATION DEPARTMENT

Scott E. Bennett, P.E.
Director
Telephone: (501) 569-2000
Voice/TTY: 711

P.O. Box 2261
Little Rock, AR 72203-2261
Telefax: (501) 569-2400
www.ArkansasHighways.com

October 20, 2014

River City Ministry
1021 E Washington Ave
North Little Rock, AR 72114

SUBJECT: Notice of Public Meeting
AHTD Job No. CA0602
I-530-Hwy.67 (Widening & Reconst.) (I-30 & I-40)
I-30 Planning and Environmental Linkages Study
Pulaski County

Greetings:

The Arkansas State Highway and Transportation Department will hold a public meeting in Little Rock to discuss and present transportation solutions for the Interstate 30 Planning and Environmental Linkages (PEL) study. The study area includes I-30 in Little Rock and North Little Rock from I-40 to I-530, including the Arkansas River Bridge, as well as I-40 from JFK Boulevard to Highway 67.

The meeting will be held on Thursday, November 6, 2014 from 4 p.m. – 7 p.m. at the Horace Mann Arts and Science Magnet Middle School (Cafeteria), 1000 East Roosevelt Road, Little Rock.

This "open house" meeting is for the public to view maps and exhibits, ask questions, and provide input on the study. This information may be of interest to the members of your congregation, especially those whom may be affected by this project, and your announcement will increase interest in highway development in general. Thank you for your consideration. If you have any questions, please contact info@ConnectingArkansasProgram.com or call 501-255-1519.

Sincerely,

Scott E. Bennett, P.E.
Director of Highways and Transportation

ARKANSAS STATE HIGHWAY
AND
TRANSPORTATION DEPARTMENT

Scott E. Bennett, P.E.
Director
Telephone: (501) 569-2000
Voice/TTY: 711

P.O. Box 2261
Little Rock, AR 72203-2261
Telefax: (501) 569-2400
www.ArkansasHighways.com

October 20, 2014

Rufus K Young Christian Church
2223 Main St
Little Rock, AR 72206

SUBJECT: Notice of Public Meeting
AHTD Job No. CA0602
I-530-Hwy.67 (Widening & Reconst.) (I-30 & I-40)
I-30 Planning and Environmental Linkages Study
Pulaski County

Greetings:

The Arkansas State Highway and Transportation Department will hold a public meeting in Little Rock to discuss and present transportation solutions for the Interstate 30 Planning and Environmental Linkages (PEL) study. The study area includes I-30 in Little Rock and North Little Rock from I-40 to I-530, including the Arkansas River Bridge, as well as I-40 from JFK Boulevard to Highway 67.

The meeting will be held on Thursday, November 6, 2014 from 4 p.m. – 7 p.m. at the Horace Mann Arts and Science Magnet Middle School (Cafeteria), 1000 East Roosevelt Road, Little Rock.

This "open house" meeting is for the public to view maps and exhibits, ask questions, and provide input on the study. This information may be of interest to the members of your congregation, especially those whom may be affected by this project, and your announcement will increase interest in highway development in general. Thank you for your consideration. If you have any questions, please contact info@ConnectingArkansasProgram.com or call 501-255-1519.

Sincerely,

Scott E. Bennett, P.E.
Director of Highways and Transportation

ARKANSAS STATE HIGHWAY
AND
TRANSPORTATION DEPARTMENT

Scott E. Bennett, P.E.
Director
Telephone: (501) 569-2000
Voice/TTY: 711

P.O. Box 2261
Little Rock, AR 72203-2261
Telefax: (501) 569-2400
www.ArkansasHighways.com

October 20, 2014

Samaritan Hill Baptist Church
1001 E 13th St
North Little Rock, AR 72114

SUBJECT: Notice of Public Meeting
AHTD Job No. CA0602
I-530-Hwy.67 (Widening & Reconst.) (I-30 & I-40)
I-30 Planning and Environmental Linkages Study
Pulaski County

Greetings:

The Arkansas State Highway and Transportation Department will hold a public meeting in Little Rock to discuss and present transportation solutions for the Interstate 30 Planning and Environmental Linkages (PEL) study. The study area includes I-30 in Little Rock and North Little Rock from I-40 to I-530, including the Arkansas River Bridge, as well as I-40 from JFK Boulevard to Highway 67.

The meeting will be held on Thursday, November 6, 2014 from 4 p.m. – 7 p.m. at the Horace Mann Arts and Science Magnet Middle School (Cafeteria), 1000 East Roosevelt Road, Little Rock.

This "open house" meeting is for the public to view maps and exhibits, ask questions, and provide input on the study. This information may be of interest to the members of your congregation, especially those whom may be affected by this project, and your announcement will increase interest in highway development in general. Thank you for your consideration. If you have any questions, please contact info@ConnectingArkansasProgram.com or call 501-255-1519.

Sincerely,

Scott E. Bennett, P.E.
Director of Highways and Transportation

ARKANSAS STATE HIGHWAY
AND
TRANSPORTATION DEPARTMENT

Scott E. Bennett, P.E.
Director
Telephone: (501) 569-2000
Voice/TTY: 711

P.O. Box 2261
Little Rock, AR 72203-2261
Telefax: (501) 569-2400
www.ArkansasHighways.com

October 20, 2014

Second Baptist Church
222 E 8th St
Little Rock, AR 72202

SUBJECT: Notice of Public Meeting
AHTD Job No. CA0602
I-530-Hwy.67 (Widening & Reconst.) (I-30 & I-40)
I-30 Planning and Environmental Linkages Study
Pulaski County

Greetings:

The Arkansas State Highway and Transportation Department will hold a public meeting in Little Rock to discuss and present transportation solutions for the Interstate 30 Planning and Environmental Linkages (PEL) study. The study area includes I-30 in Little Rock and North Little Rock from I-40 to I-530, including the Arkansas River Bridge, as well as I-40 from JFK Boulevard to Highway 67.

The meeting will be held on Thursday, November 6, 2014 from 4 p.m. – 7 p.m. at the Horace Mann Arts and Science Magnet Middle School (Cafeteria), 1000 East Roosevelt Road, Little Rock.

This "open house" meeting is for the public to view maps and exhibits, ask questions, and provide input on the study. This information may be of interest to the members of your congregation, especially those whom may be affected by this project, and your announcement will increase interest in highway development in general. Thank you for your consideration. If you have any questions, please contact info@ConnectingArkansasProgram.com or call 501-255-1519.

Sincerely,

Scott E. Bennett, P.E.
Director of Highways and Transportation

ARKANSAS STATE HIGHWAY
AND
TRANSPORTATION DEPARTMENT

Scott E. Bennett, P.E.
Director
Telephone: (501) 569-2000
Voice/TTY: 711

P.O. Box 2261
Little Rock, AR 72203-2261
Telefax: (501) 569-2400
www.ArkansasHighways.com

October 20, 2014

Shiloh Baptist Church
1200 Hanger St
Little Rock, AR 72202

SUBJECT: Notice of Public Meeting
AHTD Job No. CA0602
I-530-Hwy.67 (Widening & Reconst.) (I-30 & I-40)
I-30 Planning and Environmental Linkages Study
Pulaski County

Greetings:

The Arkansas State Highway and Transportation Department will hold a public meeting in Little Rock to discuss and present transportation solutions for the Interstate 30 Planning and Environmental Linkages (PEL) study. The study area includes I-30 in Little Rock and North Little Rock from I-40 to I-530, including the Arkansas River Bridge, as well as I-40 from JFK Boulevard to Highway 67.

The meeting will be held on Thursday, November 6, 2014 from 4 p.m. – 7 p.m. at the Horace Mann Arts and Science Magnet Middle School (Cafeteria), 1000 East Roosevelt Road, Little Rock.

This "open house" meeting is for the public to view maps and exhibits, ask questions, and provide input on the study. This information may be of interest to the members of your congregation, especially those whom may be affected by this project, and your announcement will increase interest in highway development in general. Thank you for your consideration. If you have any questions, please contact info@ConnectingArkansasProgram.com or call 501-255-1519.

Sincerely,

Scott E. Bennett, P.E.
Director of Highways and Transportation

ARKANSAS STATE HIGHWAY
AND
TRANSPORTATION DEPARTMENT

Scott E. Bennett, P.E.
Director
Telephone: (501) 569-2000
Voice/TTY: 711

P.O. Box 2261
Little Rock, AR 72203-2261
Telefax: (501) 569-2400
www.ArkansasHighways.com

October 20, 2014

St Edward Catholic Church
801 Sherman St
Little Rock, AR 72202

SUBJECT: Notice of Public Meeting
AHTD Job No. CA0602
I-530-Hwy.67 (Widening & Reconst.) (I-30 & I-40)
I-30 Planning and Environmental Linkages Study
Pulaski County

Greetings:

The Arkansas State Highway and Transportation Department will hold a public meeting in Little Rock to discuss and present transportation solutions for the Interstate 30 Planning and Environmental Linkages (PEL) study. The study area includes I-30 in Little Rock and North Little Rock from I-40 to I-530, including the Arkansas River Bridge, as well as I-40 from JFK Boulevard to Highway 67.

The meeting will be held on Thursday, November 6, 2014 from 4 p.m. – 7 p.m. at the Horace Mann Arts and Science Magnet Middle School (Cafeteria), 1000 East Roosevelt Road, Little Rock.

This "open house" meeting is for the public to view maps and exhibits, ask questions, and provide input on the study. This information may be of interest to the members of your congregation, especially those whom may be affected by this project, and your announcement will increase interest in highway development in general. Thank you for your consideration. If you have any questions, please contact info@ConnectingArkansasProgram.com or call 501-255-1519.

Sincerely,

Scott E. Bennett, P.E.
Director of Highways and Transportation

ARKANSAS STATE HIGHWAY
AND
TRANSPORTATION DEPARTMENT

Scott E. Bennett, P.E.
Director
Telephone: (501) 569-2000
Voice/TTY: 711

P.O. Box 2261
Little Rock, AR 72203-2261
Telefax: (501) 569-2400
www.ArkansasHighways.com

October 20, 2014

St. Edwards Hall
815 Sherman St
Little Rock, AR 72202

SUBJECT: Notice of Public Meeting
AHTD Job No. CA0602
I-530-Hwy.67 (Widening & Reconst.) (I-30 & I-40)
I-30 Planning and Environmental Linkages Study
Pulaski County

Greetings:

The Arkansas State Highway and Transportation Department will hold a public meeting in Little Rock to discuss and present transportation solutions for the Interstate 30 Planning and Environmental Linkages (PEL) study. The study area includes I-30 in Little Rock and North Little Rock from I-40 to I-530, including the Arkansas River Bridge, as well as I-40 from JFK Boulevard to Highway 67.

The meeting will be held on Thursday, November 6, 2014 from 4 p.m. – 7 p.m. at the Horace Mann Arts and Science Magnet Middle School (Cafeteria), 1000 East Roosevelt Road, Little Rock.

This "open house" meeting is for the public to view maps and exhibits, ask questions, and provide input on the study. This information may be of interest to the members of your congregation, especially those whom may be affected by this project, and your announcement will increase interest in highway development in general. Thank you for your consideration. If you have any questions, please contact info@ConnectingArkansasProgram.com or call 501-255-1519.

Sincerely,

Scott E. Bennett, P.E.
Director of Highways and Transportation

ARKANSAS STATE HIGHWAY
AND
TRANSPORTATION DEPARTMENT

Scott E. Bennett, P.E.
Director
Telephone: (501) 569-2000
Voice/TTY: 711

P.O. Box 2261
Little Rock, AR 72203-2261
Telefax: (501) 569-2400
www.ArkansasHighways.com

October 20, 2014

St. John Baptist Church
2501 Main St
Little Rock, AR 72206

SUBJECT: Notice of Public Meeting
AHTD Job No. CA0602
I-530-Hwy.67 (Widening & Reconst.) (I-30 & I-40)
I-30 Planning and Environmental Linkages Study
Pulaski County

Greetings:

The Arkansas State Highway and Transportation Department will hold a public meeting in Little Rock to discuss and present transportation solutions for the Interstate 30 Planning and Environmental Linkages (PEL) study. The study area includes I-30 in Little Rock and North Little Rock from I-40 to I-530, including the Arkansas River Bridge, as well as I-40 from JFK Boulevard to Highway 67.

The meeting will be held on Thursday, November 6, 2014 from 4 p.m. – 7 p.m. at the Horace Mann Arts and Science Magnet Middle School (Cafeteria), 1000 East Roosevelt Road, Little Rock.

This "open house" meeting is for the public to view maps and exhibits, ask questions, and provide input on the study. This information may be of interest to the members of your congregation, especially those whom may be affected by this project, and your announcement will increase interest in highway development in general. Thank you for your consideration. If you have any questions, please contact info@ConnectingArkansasProgram.com or call 501-255-1519.

Sincerely,

Scott E. Bennett, P.E.
Director of Highways and Transportation

ARKANSAS STATE HIGHWAY
AND
TRANSPORTATION DEPARTMENT

Scott E. Bennett, P.E.
Director
Telephone: (501) 569-2000
Voice/TTY: 711

P.O. Box 2261
Little Rock, AR 72203-2261
Telefax: (501) 569-2400
www.ArkansasHighways.com

October 20, 2014

St. Paul Baptist Church
2603 Commerce St
Little Rock, AR 72206

SUBJECT: Notice of Public Meeting
AHTD Job No. CA0602
I-530-Hwy.67 (Widening & Reconst.) (I-30 & I-40)
I-30 Planning and Environmental Linkages Study
Pulaski County

Greetings:

The Arkansas State Highway and Transportation Department will hold a public meeting in Little Rock to discuss and present transportation solutions for the Interstate 30 Planning and Environmental Linkages (PEL) study. The study area includes I-30 in Little Rock and North Little Rock from I-40 to I-530, including the Arkansas River Bridge, as well as I-40 from JFK Boulevard to Highway 67.

The meeting will be held on Thursday, November 6, 2014 from 4 p.m. – 7 p.m. at the Horace Mann Arts and Science Magnet Middle School (Cafeteria), 1000 East Roosevelt Road, Little Rock.

This "open house" meeting is for the public to view maps and exhibits, ask questions, and provide input on the study. This information may be of interest to the members of your congregation, especially those whom may be affected by this project, and your announcement will increase interest in highway development in general. Thank you for your consideration. If you have any questions, please contact info@ConnectingArkansasProgram.com or call 501-255-1519.

Sincerely,

Scott E. Bennett, P.E.
Director of Highways and Transportation

ARKANSAS STATE HIGHWAY
AND
TRANSPORTATION DEPARTMENT

Scott E. Bennett, P.E.
Director
Telephone: (501) 569-2000
Voice/TTY: 711

P.O. Box 2261
Little Rock, AR 72203-2261
Telefax: (501) 569-2400
www.ArkansasHighways.com

October 20, 2014

Trinity Episcopal Cathedral
310 W 17th St
Little Rock, AR 72206

SUBJECT: Notice of Public Meeting
AHTD Job No. CA0602
I-530-Hwy.67 (Widening & Reconst.) (I-30 & I-40)
I-30 Planning and Environmental Linkages Study
Pulaski County

Greetings:

The Arkansas State Highway and Transportation Department will hold a public meeting in Little Rock to discuss and present transportation solutions for the Interstate 30 Planning and Environmental Linkages (PEL) study. The study area includes I-30 in Little Rock and North Little Rock from I-40 to I-530, including the Arkansas River Bridge, as well as I-40 from JFK Boulevard to Highway 67.

The meeting will be held on Thursday, November 6, 2014 from 4 p.m. – 7 p.m. at the Horace Mann Arts and Science Magnet Middle School (Cafeteria), 1000 East Roosevelt Road, Little Rock.

This "open house" meeting is for the public to view maps and exhibits, ask questions, and provide input on the study. This information may be of interest to the members of your congregation, especially those whom may be affected by this project, and your announcement will increase interest in highway development in general. Thank you for your consideration. If you have any questions, please contact info@ConnectingArkansasProgram.com or call 501-255-1519.

Sincerely,

Scott E. Bennett, P.E.
Director of Highways and Transportation

ARKANSAS STATE HIGHWAY
AND
TRANSPORTATION DEPARTMENT

Scott E. Bennett, P.E.
Director
Telephone: (501) 569-2000
Voice/TTY: 711

P.O. Box 2261
Little Rock, AR 72203-2261
Telefax: (501) 569-2400
www.ArkansasHighways.com

October 20, 2014

Trustees of 1st Liberty Hill Baptist Church
2801 S Spring St
Little Rock, AR 72206

SUBJECT: Notice of Public Meeting
AHTD Job No. CA0602
I-530-Hwy.67 (Widening & Reconst.) (I-30 & I-40)
I-30 Planning and Environmental Linkages Study
Pulaski County

Greetings:

The Arkansas State Highway and Transportation Department will hold a public meeting in Little Rock to discuss and present transportation solutions for the Interstate 30 Planning and Environmental Linkages (PEL) study. The study area includes I-30 in Little Rock and North Little Rock from I-40 to I-530, including the Arkansas River Bridge, as well as I-40 from JFK Boulevard to Highway 67.

The meeting will be held on Thursday, November 6, 2014 from 4 p.m. – 7 p.m. at the Horace Mann Arts and Science Magnet Middle School (Cafeteria), 1000 East Roosevelt Road, Little Rock.

This "open house" meeting is for the public to view maps and exhibits, ask questions, and provide input on the study. This information may be of interest to the members of your congregation, especially those whom may be affected by this project, and your announcement will increase interest in highway development in general. Thank you for your consideration. If you have any questions, please contact info@ConnectingArkansasProgram.com or call 501-255-1519.

Sincerely,

Scott E. Bennett, P.E.
Director of Highways and Transportation

ARKANSAS STATE HIGHWAY
AND
TRANSPORTATION DEPARTMENT

Scott E. Bennett, P.E.
Director
Telephone: (501) 569-2000
Voice/TTY: 711

P.O. Box 2261
Little Rock, AR 72203-2261
Telefax: (501) 569-2400
www.ArkansasHighways.com

October 20, 2014

Ward Chapel A.M.E. Church
1301 Hanger St
Little Rock, AR 72202

SUBJECT: Notice of Public Meeting
AHTD Job No. CA0602
I-530-Hwy.67 (Widening & Reconst.) (I-30 & I-40)
I-30 Planning and Environmental Linkages Study
Pulaski County

Greetings:

The Arkansas State Highway and Transportation Department will hold a public meeting in Little Rock to discuss and present transportation solutions for the Interstate 30 Planning and Environmental Linkages (PEL) study. The study area includes I-30 in Little Rock and North Little Rock from I-40 to I-530, including the Arkansas River Bridge, as well as I-40 from JFK Boulevard to Highway 67.

The meeting will be held on Thursday, November 6, 2014 from 4 p.m. – 7 p.m. at the Horace Mann Arts and Science Magnet Middle School (Cafeteria), 1000 East Roosevelt Road, Little Rock.

This "open house" meeting is for the public to view maps and exhibits, ask questions, and provide input on the study. This information may be of interest to the members of your congregation, especially those whom may be affected by this project, and your announcement will increase interest in highway development in general. Thank you for your consideration. If you have any questions, please contact info@ConnectingArkansasProgram.com or call 501-255-1519.

Sincerely,

Scott E. Bennett, P.E.
Director of Highways and Transportation

ARKANSAS STATE HIGHWAY
AND
TRANSPORTATION DEPARTMENT

Scott E. Bennett, P.E.
Director
Telephone: (501) 569-2000
Voice/TTY: 711

P.O. Box 2261
Little Rock, AR 72203-2261
Telefax: (501) 569-2400
www.ArkansasHighways.com

October 20, 2014

Waters Temple Church of God in Christ
2615 Cumberland Street
Little Rock, AR 72206

SUBJECT: Notice of Public Meeting
AHTD Job No. CA0602
I-530-Hwy.67 (Widening & Reconst.) (I-30 & I-40)
I-30 Planning and Environmental Linkages Study
Pulaski County

Greetings:

The Arkansas State Highway and Transportation Department will hold a public meeting in Little Rock to discuss and present transportation solutions for the Interstate 30 Planning and Environmental Linkages (PEL) study. The study area includes I-30 in Little Rock and North Little Rock from I-40 to I-530, including the Arkansas River Bridge, as well as I-40 from JFK Boulevard to Highway 67.

The meeting will be held on Thursday, November 6, 2014 from 4 p.m. – 7 p.m. at the Horace Mann Arts and Science Magnet Middle School (Cafeteria), 1000 East Roosevelt Road, Little Rock.

This "open house" meeting is for the public to view maps and exhibits, ask questions, and provide input on the study. This information may be of interest to the members of your congregation, especially those whom may be affected by this project, and your announcement will increase interest in highway development in general. Thank you for your consideration. If you have any questions, please contact info@ConnectingArkansasProgram.com or call 501-255-1519.

Sincerely,

Scott E. Bennett, P.E.
Director of Highways and Transportation

ARKANSAS STATE HIGHWAY
AND
TRANSPORTATION DEPARTMENT

Scott E. Bennett, P.E.
Director
Telephone: (501) 569-2000
Voice/TTY: 711

P.O. Box 2261
Little Rock, AR 72203-2261
Telefax: (501) 569-2400
www.ArkansasHighways.com

October 20, 2014

Waters Temple Church Study
300 E 27th St
Little Rock, AR 72206

SUBJECT: Notice of Public Meeting
AHTD Job No. CA0602
I-530-Hwy.67 (Widening & Reconst.) (I-30 & I-40)
I-30 Planning and Environmental Linkages Study
Pulaski County

Greetings:

The Arkansas State Highway and Transportation Department will hold a public meeting in Little Rock to discuss and present transportation solutions for the Interstate 30 Planning and Environmental Linkages (PEL) study. The study area includes I-30 in Little Rock and North Little Rock from I-40 to I-530, including the Arkansas River Bridge, as well as I-40 from JFK Boulevard to Highway 67.

The meeting will be held on Thursday, November 6, 2014 from 4 p.m. – 7 p.m. at the Horace Mann Arts and Science Magnet Middle School (Cafeteria), 1000 East Roosevelt Road, Little Rock.

This "open house" meeting is for the public to view maps and exhibits, ask questions, and provide input on the study. This information may be of interest to the members of your congregation, especially those whom may be affected by this project, and your announcement will increase interest in highway development in general. Thank you for your consideration. If you have any questions, please contact info@ConnectingArkansasProgram.com or call 501-255-1519.

Sincerely,

Scott E. Bennett, P.E.
Director of Highways and Transportation

ARKANSAS STATE HIGHWAY
AND
TRANSPORTATION DEPARTMENT

Scott E. Bennett, P.E.
Director
Telephone: (501) 569-2000
Voice/TTY: 711

P.O. Box 2261
Little Rock, AR 72203-2261
Telefax: (501) 569-2400
www.ArkansasHighways.com

October 20, 2014

Williams Temple Church of God in Christ
1723 Commerce St
Little Rock, AR 72206

SUBJECT: Notice of Public Meeting
AHTD Job No. CA0602
I-530-Hwy.67 (Widening & Reconst.) (I-30 & I-40)
I-30 Planning and Environmental Linkages Study
Pulaski County

Greetings:

The Arkansas State Highway and Transportation Department will hold a public meeting in Little Rock to discuss and present transportation solutions for the Interstate 30 Planning and Environmental Linkages (PEL) study. The study area includes I-30 in Little Rock and North Little Rock from I-40 to I-530, including the Arkansas River Bridge, as well as I-40 from JFK Boulevard to Highway 67.

The meeting will be held on Thursday, November 6, 2014 from 4 p.m. – 7 p.m. at the Horace Mann Arts and Science Magnet Middle School (Cafeteria), 1000 East Roosevelt Road, Little Rock.

This "open house" meeting is for the public to view maps and exhibits, ask questions, and provide input on the study. This information may be of interest to the members of your congregation, especially those whom may be affected by this project, and your announcement will increase interest in highway development in general. Thank you for your consideration. If you have any questions, please contact info@ConnectingArkansasProgram.com or call 501-255-1519.

Sincerely,

Scott E. Bennett, P.E.
Director of Highways and Transportation

Letters to Community Meeting Attendees

ARKANSAS STATE HIGHWAY
AND
TRANSPORTATION DEPARTMENT

Scott E. Bennett, P.E.
Director
Telephone: (501) 569-2000
Voice/TTY: 711

P.O. Box 2261
Little Rock, AR 72203-2261
Telefax: (501) 569-2400
www.ArkansasHighways.com

October 28, 2014

Margaret Moore Bland
8310 Antietam Drive
Mabelvale, AR 72103

SUBJECT: Notice of Public Meeting
AHTD Job No. CA0602
I-530-Hwy.67 (Widening & Reconst.) (I-30 & I-40)
I-30 Planning and Environmental Linkages Study
Pulaski County

Dear Margaret Moore Bland:

I wanted to thank you for attending the community meeting on Oct. 20 at King Solomon Baptist Church regarding transportation solutions for Interstate 30. I'd also like to invite you to attend an upcoming public meeting that will provide additional information and details about the project and the planning process.

The meeting will be held on Thursday, Nov. 6, 2014 from 4 p.m. – 7 p.m. at the Horace Mann Arts and Science Magnet Middle School (Cafeteria), 1000 East Roosevelt Road, Little Rock.

This "open house" meeting is for you to view maps and exhibits, ask questions, and provide input on the study. This information may also be of interest to members of your community, friends, and family, and I'd encourage you to let them know about the meeting as well. Thank you for your interest in this project and your community. If you have any questions, please contact info@ConnectingArkansasProgram.com or call 501-255-1519.

Sincerely,

Jon Hetzel
Communications Manager
Connecting Arkansas Program
Arkansas State Highway and Transportation Department

ARKANSAS STATE HIGHWAY
AND
TRANSPORTATION DEPARTMENT

Scott E. Bennett, P.E.
Director
Telephone: (501) 569-2000
Voice/TTY: 711

P.O. Box 2261
Little Rock, AR 72203-2261
Telefax: (501) 569-2400
www.ArkansasHighways.com

October 28, 2014

Juanita Butler
11200 Frenchman Mtn. Rd.
Sherwood, AR 72120

SUBJECT: Notice of Public Meeting
AHTD Job No. CA0602
I-530-Hwy.67 (Widening & Reconst.) (I-30 & I-40)
I-30 Planning and Environmental Linkages Study
Pulaski County

Dear Juanita Butler:

I wanted to thank you for attending the community meeting on Oct. 20 at King Solomon Baptist Church regarding transportation solutions for Interstate 30. I'd also like to invite you to attend an upcoming public meeting that will provide additional information and details about the project and the planning process.

The meeting will be held on Thursday, Nov. 6, 2014 from 4 p.m. – 7 p.m. at the Horace Mann Arts and Science Magnet Middle School (Cafeteria), 1000 East Roosevelt Road, Little Rock.

This "open house" meeting is for you to view maps and exhibits, ask questions, and provide input on the study. This information may also be of interest to members of your community, friends, and family, and I'd encourage you to let them know about the meeting as well. Thank you for your interest in this project and your community. If you have any questions, please contact info@ConnectingArkansasProgram.com or call 501-255-1519.

Sincerely,

Jon Hetzel
Communications Manager
Connecting Arkansas Program
Arkansas State Highway and Transportation Department

ARKANSAS STATE HIGHWAY
AND
TRANSPORTATION DEPARTMENT

Scott E. Bennett, P.E.
Director
Telephone: (501) 569-2000
Voice/TTY: 711

P.O. Box 2261
Little Rock, AR 72203-2261
Telefax: (501) 569-2400
www.ArkansasHighways.com

October 28, 2014

Delois Calhoun
1117 E. 16th Street
North Little Rock, AR 72114

SUBJECT: Notice of Public Meeting
AHTD Job No. CA0602
I-530-Hwy.67 (Widening & Reconst.) (I-30 & I-40)
I-30 Planning and Environmental Linkages Study
Pulaski County

Dear Delois Calhoun:

I wanted to thank you for attending the community meeting on Oct. 20 at King Solomon Baptist Church regarding transportation solutions for Interstate 30. I'd also like to invite you to attend an upcoming public meeting that will provide additional information and details about the project and the planning process.

The meeting will be held on Thursday, Nov. 6, 2014 from 4 p.m. – 7 p.m. at the Horace Mann Arts and Science Magnet Middle School (Cafeteria), 1000 East Roosevelt Road, Little Rock.

This "open house" meeting is for you to view maps and exhibits, ask questions, and provide input on the study. This information may also be of interest to members of your community, friends, and family, and I'd encourage you to let them know about the meeting as well. Thank you for your interest in this project and your community. If you have any questions, please contact info@ConnectingArkansasProgram.com or call 501-255-1519.

Sincerely,

Jon Hetzel
Communications Manager
Connecting Arkansas Program
Arkansas State Highway and Transportation Department

ARKANSAS STATE HIGHWAY
AND
TRANSPORTATION DEPARTMENT

Scott E. Bennett, P.E.
Director
Telephone: (501) 569-2000
Voice/TTY: 711

P.O. Box 2261
Little Rock, AR 72203-2261
Telefax: (501) 569-2400
www.ArkansasHighways.com

October 28, 2014

Jackie Calhoun
1117 E. 16th Street
North Little Rock, AR 72114

SUBJECT: Notice of Public Meeting
AHTD Job No. CA0602
I-530-Hwy.67 (Widening & Reconst.) (I-30 & I-40)
I-30 Planning and Environmental Linkages Study
Pulaski County

Dear Jackie Calhoun:

I wanted to thank you for attending the community meeting on Oct. 20 at King Solomon Baptist Church regarding transportation solutions for Interstate 30. I'd also like to invite you to attend an upcoming public meeting that will provide additional information and details about the project and the planning process.

The meeting will be held on Thursday, Nov. 6, 2014 from 4 p.m. – 7 p.m. at the Horace Mann Arts and Science Magnet Middle School (Cafeteria), 1000 East Roosevelt Road, Little Rock.

This "open house" meeting is for you to view maps and exhibits, ask questions, and provide input on the study. This information may also be of interest to members of your community, friends, and family, and I'd encourage you to let them know about the meeting as well. Thank you for your interest in this project and your community. If you have any questions, please contact info@ConnectingArkansasProgram.com or call 501-255-1519.

Sincerely,

Jon Hetzel
Communications Manager
Connecting Arkansas Program
Arkansas State Highway and Transportation Department

ARKANSAS STATE HIGHWAY
AND
TRANSPORTATION DEPARTMENT

Scott E. Bennett, P.E.
Director
Telephone: (501) 569-2000
Voice/TTY: 711

P.O. Box 2261
Little Rock, AR 72203-2261
Telefax: (501) 569-2400
www.ArkansasHighways.com

October 28, 2014

Charles Caradine
2 Pendelton Cv
Little Rock, AR 72211

SUBJECT: Notice of Public Meeting
AHTD Job No. CA0602
I-530-Hwy.67 (Widening & Reconst.) (I-30 & I-40)
I-30 Planning and Environmental Linkages Study
Pulaski County

Dear Charles Caradine:

I wanted to thank you for attending the community meeting on Oct. 20 at King Solomon Baptist Church regarding transportation solutions for Interstate 30. I'd also like to invite you to attend an upcoming public meeting that will provide additional information and details about the project and the planning process.

The meeting will be held on Thursday, Nov. 6, 2014 from 4 p.m. – 7 p.m. at the Horace Mann Arts and Science Magnet Middle School (Cafeteria), 1000 East Roosevelt Road, Little Rock.

This "open house" meeting is for you to view maps and exhibits, ask questions, and provide input on the study. This information may also be of interest to members of your community, friends, and family, and I'd encourage you to let them know about the meeting as well. Thank you for your interest in this project and your community. If you have any questions, please contact info@ConnectingArkansasProgram.com or call 501-255-1519.

Sincerely,

Jon Hetzel
Communications Manager
Connecting Arkansas Program
Arkansas State Highway and Transportation Department

ARKANSAS STATE HIGHWAY
AND
TRANSPORTATION DEPARTMENT

Scott E. Bennett, P.E.
Director
Telephone: (501) 569-2000
Voice/TTY: 711

P.O. Box 2261
Little Rock, AR 72203-2261
Telefax: (501) 569-2400
www.ArkansasHighways.com

October 28, 2014

Joe Carter
6425 Pontiol Dr.
North Little Rock, AR 72116

SUBJECT: Notice of Public Meeting
AHTD Job No. CA0602
I-530-Hwy.67 (Widening & Reconst.) (I-30 & I-40)
I-30 Planning and Environmental Linkages Study
Pulaski County

Dear Joe Carter:

I wanted to thank you for attending the community meeting on Oct. 20 at King Solomon Baptist Church regarding transportation solutions for Interstate 30. I'd also like to invite you to attend an upcoming public meeting that will provide additional information and details about the project and the planning process.

The meeting will be held on Thursday, Nov. 6, 2014 from 4 p.m. – 7 p.m. at the Horace Mann Arts and Science Magnet Middle School (Cafeteria), 1000 East Roosevelt Road, Little Rock.

This "open house" meeting is for you to view maps and exhibits, ask questions, and provide input on the study. This information may also be of interest to members of your community, friends, and family, and I'd encourage you to let them know about the meeting as well. Thank you for your interest in this project and your community. If you have any questions, please contact info@ConnectingArkansasProgram.com or call 501-255-1519.

Sincerely,

Jon Hetzel
Communications Manager
Connecting Arkansas Program
Arkansas State Highway and Transportation Department

ARKANSAS STATE HIGHWAY
AND
TRANSPORTATION DEPARTMENT

Scott E. Bennett, P.E.
Director
Telephone: (501) 569-2000
Voice/TTY: 711

P.O. Box 2261
Little Rock, AR 72203-2261
Telefax: (501) 569-2400
www.ArkansasHighways.com

October 28, 2014

Lois Clemons
8106 Edmar Place
North Little Rock, AR 72117

SUBJECT: Notice of Public Meeting
AHTD Job No. CA0602
I-530-Hwy.67 (Widening & Reconst.) (I-30 & I-40)
I-30 Planning and Environmental Linkages Study
Pulaski County

Dear Lois Clemons:

I wanted to thank you for attending the community meeting on Oct. 20 at King Solomon Baptist Church regarding transportation solutions for Interstate 30. I'd also like to invite you to attend an upcoming public meeting that will provide additional information and details about the project and the planning process.

The meeting will be held on Thursday, Nov. 6, 2014 from 4 p.m. – 7 p.m. at the Horace Mann Arts and Science Magnet Middle School (Cafeteria), 1000 East Roosevelt Road, Little Rock.

This "open house" meeting is for you to view maps and exhibits, ask questions, and provide input on the study. This information may also be of interest to members of your community, friends, and family, and I'd encourage you to let them know about the meeting as well. Thank you for your interest in this project and your community. If you have any questions, please contact info@ConnectingArkansasProgram.com or call 501-255-1519.

Sincerely,

Jon Hetzel
Communications Manager
Connecting Arkansas Program
Arkansas State Highway and Transportation Department

ARKANSAS STATE HIGHWAY
AND
TRANSPORTATION DEPARTMENT

Scott E. Bennett, P.E.
Director
Telephone: (501) 569-2000
Voice/TTY: 711

P.O. Box 2261
Little Rock, AR 72203-2261
Telefax: (501) 569-2400
www.ArkansasHighways.com

October 28, 2014

Renee Henson
715 Curtis Sykes Dr.
North Little Rock, AR 72114

SUBJECT: Notice of Public Meeting
AHTD Job No. CA0602
I-530-Hwy.67 (Widening & Reconst.) (I-30 & I-40)
I-30 Planning and Environmental Linkages Study
Pulaski County

Dear Renee Henson:

I wanted to thank you for attending the community meeting on Oct. 20 at King Solomon Baptist Church regarding transportation solutions for Interstate 30. I'd also like to invite you to attend an upcoming public meeting that will provide additional information and details about the project and the planning process.

The meeting will be held on Thursday, Nov. 6, 2014 from 4 p.m. – 7 p.m. at the Horace Mann Arts and Science Magnet Middle School (Cafeteria), 1000 East Roosevelt Road, Little Rock.

This "open house" meeting is for you to view maps and exhibits, ask questions, and provide input on the study. This information may also be of interest to members of your community, friends, and family, and I'd encourage you to let them know about the meeting as well. Thank you for your interest in this project and your community. If you have any questions, please contact info@ConnectingArkansasProgram.com or call 501-255-1519.

Sincerely,

Jon Hetzel
Communications Manager
Connecting Arkansas Program
Arkansas State Highway and Transportation Department

ARKANSAS STATE HIGHWAY
AND
TRANSPORTATION DEPARTMENT

Scott E. Bennett, P.E.
Director
Telephone: (501) 569-2000
Voice/TTY: 711

P.O. Box 2261
Little Rock, AR 72203-2261
Telefax: (501) 569-2400
www.ArkansasHighways.com

October 28, 2014

Lee A. Jeffrey
8305 Edmar Place
North Little Rock, AR 72117

SUBJECT: Notice of Public Meeting
AHTD Job No. CA0602
I-530-Hwy.67 (Widening & Reconst.) (I-30 & I-40)
I-30 Planning and Environmental Linkages Study
Pulaski County

Dear Lee A. Jeffrey:

I wanted to thank you for attending the community meeting on Oct. 20 at King Solomon Baptist Church regarding transportation solutions for Interstate 30. I'd also like to invite you to attend an upcoming public meeting that will provide additional information and details about the project and the planning process.

The meeting will be held on Thursday, Nov. 6, 2014 from 4 p.m. – 7 p.m. at the Horace Mann Arts and Science Magnet Middle School (Cafeteria), 1000 East Roosevelt Road, Little Rock.

This "open house" meeting is for you to view maps and exhibits, ask questions, and provide input on the study. This information may also be of interest to members of your community, friends, and family, and I'd encourage you to let them know about the meeting as well. Thank you for your interest in this project and your community. If you have any questions, please contact info@ConnectingArkansasProgram.com or call 501-255-1519.

Sincerely,

Jon Hetzel
Communications Manager
Connecting Arkansas Program
Arkansas State Highway and Transportation Department

ARKANSAS STATE HIGHWAY
AND
TRANSPORTATION DEPARTMENT

Scott E. Bennett, P.E.
Director
Telephone: (501) 569-2000
Voice/TTY: 711

P.O. Box 2261
Little Rock, AR 72203-2261
Telefax: (501) 569-2400
www.ArkansasHighways.com

October 28, 2014

Joyce Johnson
1305 Vine Street
North Little Rock, AR 72114

SUBJECT: Notice of Public Meeting
AHTD Job No. CA0602
I-530-Hwy.67 (Widening & Reconst.) (I-30 & I-40)
I-30 Planning and Environmental Linkages Study
Pulaski County

Dear Joyce Johnson:

I wanted to thank you for attending the community meeting on Oct. 20 at King Solomon Baptist Church regarding transportation solutions for Interstate 30. I'd also like to invite you to attend an upcoming public meeting that will provide additional information and details about the project and the planning process.

The meeting will be held on Thursday, Nov. 6, 2014 from 4 p.m. – 7 p.m. at the Horace Mann Arts and Science Magnet Middle School (Cafeteria), 1000 East Roosevelt Road, Little Rock.

This "open house" meeting is for you to view maps and exhibits, ask questions, and provide input on the study. This information may also be of interest to members of your community, friends, and family, and I'd encourage you to let them know about the meeting as well. Thank you for your interest in this project and your community. If you have any questions, please contact info@ConnectingArkansasProgram.com or call 501-255-1519.

Sincerely,

Jon Hetzel
Communications Manager
Connecting Arkansas Program
Arkansas State Highway and Transportation Department

ARKANSAS STATE HIGHWAY
AND
TRANSPORTATION DEPARTMENT

Scott E. Bennett, P.E.
Director
Telephone: (501) 569-2000
Voice/TTY: 711

P.O. Box 2261
Little Rock, AR 72203-2261
Telefax: (501) 569-2400
www.ArkansasHighways.com

October 28, 2014

Thurman & Sue Moore
2801 Maelstrom Circle
Sherwood, AR 72120

SUBJECT: Notice of Public Meeting
AHTD Job No. CA0602
I-530-Hwy.67 (Widening & Reconst.) (I-30 & I-40)
I-30 Planning and Environmental Linkages Study
Pulaski County

Dear Thurman & Sue Moore:

I wanted to thank you for attending the community meeting on Oct. 20 at King Solomon Baptist Church regarding transportation solutions for Interstate 30. I'd also like to invite you to attend an upcoming public meeting that will provide additional information and details about the project and the planning process.

The meeting will be held on Thursday, Nov. 6, 2014 from 4 p.m. – 7 p.m. at the Horace Mann Arts and Science Magnet Middle School (Cafeteria), 1000 East Roosevelt Road, Little Rock.

This "open house" meeting is for you to view maps and exhibits, ask questions, and provide input on the study. This information may also be of interest to members of your community, friends, and family, and I'd encourage you to let them know about the meeting as well. Thank you for your interest in this project and your community. If you have any questions, please contact info@ConnectingArkansasProgram.com or call 501-255-1519.

Sincerely,

Jon Hetzel
Communications Manager
Connecting Arkansas Program
Arkansas State Highway and Transportation Department

ARKANSAS STATE HIGHWAY
AND
TRANSPORTATION DEPARTMENT

Scott E. Bennett, P.E.
Director
Telephone: (501) 569-2000
Voice/TTY: 711

P.O. Box 2261
Little Rock, AR 72203-2261
Telefax: (501) 569-2400
www.ArkansasHighways.com

October 28, 2014

Orealious Moore
2621 Gaines Street
Little Rock, AR 72206

SUBJECT: Notice of Public Meeting
AHTD Job No. CA0602
I-530-Hwy.67 (Widening & Reconst.) (I-30 & I-40)
I-30 Planning and Environmental Linkages Study
Pulaski County

Dear Orealious Moore:

I wanted to thank you for attending the community meeting on Oct. 20 at King Solomon Baptist Church regarding transportation solutions for Interstate 30. I'd also like to invite you to attend an upcoming public meeting that will provide additional information and details about the project and the planning process.

The meeting will be held on Thursday, Nov. 6, 2014 from 4 p.m. – 7 p.m. at the Horace Mann Arts and Science Magnet Middle School (Cafeteria), 1000 East Roosevelt Road, Little Rock.

This "open house" meeting is for you to view maps and exhibits, ask questions, and provide input on the study. This information may also be of interest to members of your community, friends, and family, and I'd encourage you to let them know about the meeting as well. Thank you for your interest in this project and your community. If you have any questions, please contact info@ConnectingArkansasProgram.com or call 501-255-1519.

Sincerely,

Jon Hetzel
Communications Manager
Connecting Arkansas Program
Arkansas State Highway and Transportation Department

ARKANSAS STATE HIGHWAY
AND
TRANSPORTATION DEPARTMENT

Scott E. Bennett, P.E.
Director
Telephone: (501) 569-2000
Voice/TTY: 711

P.O. Box 2261
Little Rock, AR 72203-2261
Telefax: (501) 569-2400
www.ArkansasHighways.com

October 28, 2014

Clyde Rhodes
8621 Labette Drive
Little Rock, AR 72204

SUBJECT: Notice of Public Meeting
AHTD Job No. CA0602
I-530-Hwy.67 (Widening & Reconst.) (I-30 & I-40)
I-30 Planning and Environmental Linkages Study
Pulaski County

Dear Clyde Rhodes:

I wanted to thank you for attending the community meeting on Oct. 20 at King Solomon Baptist Church regarding transportation solutions for Interstate 30. I'd also like to invite you to attend an upcoming public meeting that will provide additional information and details about the project and the planning process.

The meeting will be held on Thursday, Nov. 6, 2014 from 4 p.m. – 7 p.m. at the Horace Mann Arts and Science Magnet Middle School (Cafeteria), 1000 East Roosevelt Road, Little Rock.

This "open house" meeting is for you to view maps and exhibits, ask questions, and provide input on the study. This information may also be of interest to members of your community, friends, and family, and I'd encourage you to let them know about the meeting as well. Thank you for your interest in this project and your community. If you have any questions, please contact info@ConnectingArkansasProgram.com or call 501-255-1519.

Sincerely,

Jon Hetzel
Communications Manager
Connecting Arkansas Program
Arkansas State Highway and Transportation Department

ARKANSAS STATE HIGHWAY
AND
TRANSPORTATION DEPARTMENT

Scott E. Bennett, P.E.
Director
Telephone: (501) 569-2000
Voice/TTY: 711

P.O. Box 2261
Little Rock, AR 72203-2261
Telefax: (501) 569-2400
www.ArkansasHighways.com

October 28, 2014

Delois Sykes
704 Curtis Sykes Drive
North Little Rock, AR 72114

SUBJECT: Notice of Public Meeting
AHTD Job No. CA0602
I-530-Hwy.67 (Widening & Reconst.) (I-30 & I-40)
I-30 Planning and Environmental Linkages Study
Pulaski County

Dear Delois Sykes:

I wanted to thank you for attending the community meeting on Oct. 20 at King Solomon Baptist Church regarding transportation solutions for Interstate 30. I'd also like to invite you to attend an upcoming public meeting that will provide additional information and details about the project and the planning process.

The meeting will be held on Thursday, Nov. 6, 2014 from 4 p.m. – 7 p.m. at the Horace Mann Arts and Science Magnet Middle School (Cafeteria), 1000 East Roosevelt Road, Little Rock.

This "open house" meeting is for you to view maps and exhibits, ask questions, and provide input on the study. This information may also be of interest to members of your community, friends, and family, and I'd encourage you to let them know about the meeting as well. Thank you for your interest in this project and your community. If you have any questions, please contact info@ConnectingArkansasProgram.com or call 501-255-1519.

Sincerely,

Jon Hetzel
Communications Manager
Connecting Arkansas Program
Arkansas State Highway and Transportation Department

ARKANSAS STATE HIGHWAY
AND
TRANSPORTATION DEPARTMENT

Scott E. Bennett, P.E.
Director
Telephone: (501) 569-2000
Voice/TTY: 711

P.O. Box 2261
Little Rock, AR 72203-2261
Telefax: (501) 569-2400
www.ArkansasHighways.com

October 28, 2014

Brenda Vannorton
2304 Romin Road
Little Rock, AR 72204

SUBJECT: Notice of Public Meeting
AHTD Job No. CA0602
I-530-Hwy.67 (Widening & Reconst.) (I-30 & I-40)
I-30 Planning and Environmental Linkages Study
Pulaski County

Dear Brenda Vannorton:

I wanted to thank you for attending the community meeting on Oct. 20 at King Solomon Baptist Church regarding transportation solutions for Interstate 30. I'd also like to invite you to attend an upcoming public meeting that will provide additional information and details about the project and the planning process.

The meeting will be held on Thursday, Nov. 6, 2014 from 4 p.m. – 7 p.m. at the Horace Mann Arts and Science Magnet Middle School (Cafeteria), 1000 East Roosevelt Road, Little Rock.

This "open house" meeting is for you to view maps and exhibits, ask questions, and provide input on the study. This information may also be of interest to members of your community, friends, and family, and I'd encourage you to let them know about the meeting as well. Thank you for your interest in this project and your community. If you have any questions, please contact info@ConnectingArkansasProgram.com or call 501-255-1519.

Sincerely,

Jon Hetzel
Communications Manager
Connecting Arkansas Program
Arkansas State Highway and Transportation Department

ARKANSAS STATE HIGHWAY
AND
TRANSPORTATION DEPARTMENT

Scott E. Bennett, P.E.
Director
Telephone: (501) 569-2000
Voice/TTY: 711

P.O. Box 2261
Little Rock, AR 72203-2261
Telefax: (501) 569-2400
www.ArkansasHighways.com

October 28, 2014

Josephine Williams
#3 Pleasure Lane
Sherwood, AR 72120

SUBJECT: Notice of Public Meeting
AHTD Job No. CA0602
I-530-Hwy.67 (Widening & Reconst.) (I-30 & I-40)
I-30 Planning and Environmental Linkages Study
Pulaski County

Dear Josephine Williams:

I wanted to thank you for attending the community meeting on Oct. 20 at King Solomon Baptist Church regarding transportation solutions for Interstate 30. I'd also like to invite you to attend an upcoming public meeting that will provide additional information and details about the project and the planning process.

The meeting will be held on Thursday, Nov. 6, 2014 from 4 p.m. – 7 p.m. at the Horace Mann Arts and Science Magnet Middle School (Cafeteria), 1000 East Roosevelt Road, Little Rock.

This "open house" meeting is for you to view maps and exhibits, ask questions, and provide input on the study. This information may also be of interest to members of your community, friends, and family, and I'd encourage you to let them know about the meeting as well. Thank you for your interest in this project and your community. If you have any questions, please contact info@ConnectingArkansasProgram.com or call 501-255-1519.

Sincerely,

Jon Hetzel
Communications Manager
Connecting Arkansas Program
Arkansas State Highway and Transportation Department

ARKANSAS STATE HIGHWAY
AND
TRANSPORTATION DEPARTMENT

Scott E. Bennett, P.E.
Director
Telephone: (501) 569-2000
Voice/TTY: 711

P.O. Box 2261
Little Rock, AR 72203-2261
Telefax: (501) 569-2400
www.ArkansasHighways.com

October 28, 2014

Gladys Wilson
801 E. 13th Street
North Little Rock, AR 72114

SUBJECT: Notice of Public Meeting
AHTD Job No. CA0602
I-530-Hwy.67 (Widening & Reconst.) (I-30 & I-40)
I-30 Planning and Environmental Linkages Study
Pulaski County

Dear Gladys Wilson:

I wanted to thank you for attending the community meeting on Oct. 20 at King Solomon Baptist Church regarding transportation solutions for Interstate 30. I'd also like to invite you to attend an upcoming public meeting that will provide additional information and details about the project and the planning process.

The meeting will be held on Thursday, Nov. 6, 2014 from 4 p.m. – 7 p.m. at the Horace Mann Arts and Science Magnet Middle School (Cafeteria), 1000 East Roosevelt Road, Little Rock.

This "open house" meeting is for you to view maps and exhibits, ask questions, and provide input on the study. This information may also be of interest to members of your community, friends, and family, and I'd encourage you to let them know about the meeting as well. Thank you for your interest in this project and your community. If you have any questions, please contact info@ConnectingArkansasProgram.com or call 501-255-1519.

Sincerely,

Jon Hetzel
Communications Manager
Connecting Arkansas Program
Arkansas State Highway and Transportation Department

ARKANSAS STATE HIGHWAY
AND
TRANSPORTATION DEPARTMENT

Scott E. Bennett, P.E.
Director
Telephone: (501) 569-2000
Voice/TTY: 711

P.O. Box 2261
Little Rock, AR 72203-2261
Telefax: (501) 569-2400
www.ArkansasHighways.com

October 28, 2014

Damita Brown
715 Curtis Sykes Dr.
North Little Rock, AR 72114

SUBJECT: Notice of Public Meeting
AHTD Job No. CA0602
I-530-Hwy.67 (Widening & Reconst.) (I-30 & I-40)
I-30 Planning and Environmental Linkages Study
Pulaski County

Dear Damita Brown:

I wanted to thank you for attending the community meeting on Oct. 20 at King Solomon Baptist Church regarding transportation solutions for Interstate 30. I'd also like to invite you to attend an upcoming public meeting that will provide additional information and details about the project and the planning process.

The meeting will be held on Thursday, Nov. 6, 2014 from 4 p.m. – 7 p.m. at the Horace Mann Arts and Science Magnet Middle School (Cafeteria), 1000 East Roosevelt Road, Little Rock.

This "open house" meeting is for you to view maps and exhibits, ask questions, and provide input on the study. This information may also be of interest to members of your community, friends, and family, and I'd encourage you to let them know about the meeting as well. Thank you for your interest in this project and your community. If you have any questions, please contact info@ConnectingArkansasProgram.com or call 501-255-1519.

Sincerely,

Jon Hetzel
Communications Manager
Connecting Arkansas Program
Arkansas State Highway and Transportation Department

News Release and Public Service Announcements

News Release

English Public Service Announcement

Spanish Public Service Announcement

INFORMATION RELEASE

Office of the Director
ARKANSAS STATE HIGHWAY AND TRANSPORTATION DEPARTMENT
P. O. Box 2261 – Little Rock, Arkansas
Telephone (501) 569-2227
ArkansasHighways.com
Twitter: @AHTD

Contact:
Randy Ort/Jeff Whatley

NR 14-310
October 31, 2014

AHTD TO HOLD PUBLIC INVOLVEMENT MEETING IN LITTLE ROCK

LITTLE ROCK (10-31) – The Arkansas State Highway and Transportation Department (AHTD) will hold a public involvement meeting in Little Rock to present and discuss transportation solutions for the Interstate 30 Planning and Environmental Linkages Study.

The study will identify and document the transportation needs and potential improvements for the study area, which includes I-30 from I-40 to I-530, including the Arkansas River Bridge, as well as I-40 from JFK Boulevard to Highway 67. This project is part of the department's Connecting Arkansas Program.

The meeting will be held **Thursday, November 6, from 4 p.m. to 7 p.m.**, at Horace Mann Arts and Science Magnet Middle School (Cafeteria), 1000 East Roosevelt Road in Little Rock. The meeting will be held in an open house format, and the public is invited to visit anytime during the scheduled hours to view displays, ask questions, and provide input on the study. For more information, contact the Arkansas State Highway and Transportation Department's Connecting Arkansas Program Manager at 501-255-1519 or info@ConnectingArkansasProgram.com.

NOTICE OF NONDISCRIMINATION: The Arkansas State Highway and Transportation Department (AHTD) complies with all civil rights provisions of federal statutes and related authorities that prohibit discrimination in programs and activities receiving federal financial assistance. Therefore, the Department does not discriminate on the basis of race, sex, color, age, national origin, religion or disability, in the admission, access to and treatment in the Department's programs and activities, as well as the Department's hiring or employment practices. Complaints of alleged discrimination and inquiries regarding the Department's nondiscrimination policies may be directed to Joanna P. McFadden Section Head- EEO/DBE (ADA/504/Title VI Coordinator), P. O. Box 2261, Little Rock, AR 72203, (501) 569-2298, (Voice/TTY 711), or the following email address: Joanna.Mcfadden@arkansashighways.com.

IDRIVE ARKANSAS
Travel Smart. Travel Safe.

ARKANSAS STATE HIGHWAY
AND
TRANSPORTATION DEPARTMENT

Scott E. Bennett, P.E.
Director
Telephone: (501) 569-2000
Voice/TTY: 711

P.O. Box 2261
Little Rock, AR 72203-2261
Telefax: (501) 569-2400
www.ArkansasHighways.com

January 6, 2015

Heartbeat 106.7-Signal Media
2400 Cottondale Lane
Little Rock, AR 72202
Email: twilson@signalmedia.com
Attn: Tim Wilson

Re: AHTD Job No. CA602

Dear. Mr. Wilson,

Your assistance is requested in publicizing a Public Involvement Meeting that will be held in North Little Rock, Arkansas to discuss the I-30 Planning and Environmental Linkage Study. In compliance with Title VI regulations, it is important that we reach as many minority listeners as possible. We have identified Heartbeat 106.7 FM as the station capable of addressing our announcement needs.

Enclosed please find a paid service announcement with general information about the scheduled Public Involvement Meeting that will be held on Thursday, January 29, 2015 from 4:00 p.m. to 7:00 p.m. We request that three 30-second PSAs run Monday, January 19 thru Thursday, January 29, 2015. In addition to the paid spots, we are also requesting the bonus spots at no additional cost as per the contract.

Send invoice for payment to:

Arkansas State Highway and Transportation Department
Attn: Environmental Division / Yulissa Mendoza
PO# 17-127
P.O. Box 2261
Little Rock, AR 72203
Phone: 501-569-2281
Fax: 501-569-2089

Sincerely,

Ruby Jordan-Johnson
Section Head-Public Involvement
Environmental Division

ARKANSAS STATE HIGHWAY
AND
TRANSPORTATION DEPARTMENT

Scott E. Bennett, P.E.
Director
Telephone: (501) 569-2000
Voice/TTY: 711

P.O. Box 2261
Little Rock, AR 72203-2261
Telefax: (501) 569-2400
www.ArkansasHighways.com

Public Meeting Notice

(30 seconds)

The Arkansas State Highway and Transportation Department will conduct a Public Involvement Meeting in North Little Rock, Arkansas to discuss and present transportation solutions for the Planning and Environmental Linkages Study for Interstate 30 and the Arkansas River Bridge.

The meeting will be held on Thursday, January 29, 2015 from 4:00 p.m. to 7:00 p.m. at the Friendly Chapel Church of the Nazarene (Gym), 116 South Pine in North Little Rock.

This will be an "open house" meeting with no formal presentations. The public is invited to visit any time during the scheduled hours to view exhibits, ask questions, and provide input on the study.

This has been a message from Heartbeat 106.7 and the Arkansas State Highway and Transportation Department.

###

ARKANSAS STATE HIGHWAY
AND
TRANSPORTATION DEPARTMENT

Scott E. Bennett, P.E.
Director
Telephone: (501) 569-2000
Voice/TTY: 711

P.O. Box 2261
Little Rock, AR 72203-2261
Telefax: (501) 569-2400
www.ArkansasHighways.com

January 7, 2014

KTUV La Pantera 1440
8211 Geyer Springs Rd., Suite P6
Little Rock, AR 72209
Email: sulvaransandra@hotmail.com
Attn: Sandra Sulvaran

Re: AHTD Job No. CA0602

Dear Ms. Sulvaran,

Your assistance is requested in publicizing a Public Involvement Meeting that will be held in Little Rock, Arkansas to discuss the I-30 Planning and Environmental Linkage Study. In compliance with Title VI regulations, it is important that we reach as many minority listeners as possible. We have identified La Pantera 1440 AM as the station capable of addressing our announcement needs.

Enclosed please find a paid service announcement with general information about the scheduled Public Involvement Meeting that will be held on Thursday, January 29, 2015 from 4:00 p.m. to 7:00 p.m. We request that two 30-second PSAs run Monday, January 19 thru Thursday, January 29, 2015.

Send invoice for payment to:

Arkansas State Highway and Transportation Department
Attn: Environmental Division / Yulissa Mendoza
PO# 17-134
P.O. Box 2261
Little Rock, AR 72203
Phone: 501-569-2281
Fax: 501-569-2089

Sincerely,

Ruby Jordan-Johnson
Section Head-Public Involvement
Environmental Division

ARKANSAS STATE HIGHWAY
AND
TRANSPORTATION DEPARTMENT

Scott E. Bennett, P.E.
Director
Telephone: (501) 569-2000
Voice/TTY: 711

P.O. Box 2261
Little Rock, AR 72203-2261
Telefax: (501) 569-2400
www.ArkansasHighways.com

AVISO DE REUNION PÚBLICA

(30 segundos)

El Departamento de Carreteras y Transporte del Estado de Arkansas (AHTD, por sus siglas en inglés) realizara una reunión de Participación Pública en North Little Rock, Arkansas para discutir y presentar soluciones de transporte para el Estudio de Planeación y Vínculos Ambientales (PEL, por sus siglas en inglés) de la autopista I-30 y el Puente del Rio Arkansas.

La reunión se llevará a cabo el Jueves, 29 de Enero del 2015 de 4 p.m. a 7 p.m. en el Gimnasio de la Capilla Amistosa de la Iglesia del Nazareno, 116 South Pine en North Little Rock.

La reunión pública se llevará a cabo en un formato informal y abierto. No habrá presentación formal. Se invita al público a visitar en cualquier momento durante las horas programadas para ver exposiciones, hacer preguntas, y proporcionar comentarios.

Este ha sido un mensaje de La Pantera 1440 AM y El Ministerio de Carreteras y Transporte del Estado de Arkansas.

###

Online Advertisements

Website

Twitter

Facebook

WEBSITES

Connecting Arkansas Program

CAP

Home | Overview | Status | Corridors | Newsroom | FAQs | Contacts

Arkansas State Highway and Transportation Department

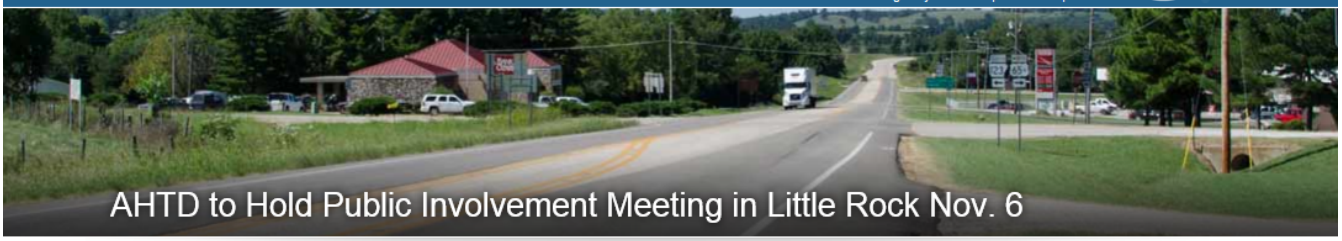

Newsroom > Meetings > AHTD to Hold Public Involvement Meeting in Little Rock Nov. 6

Public Meeting Notice

The Arkansas State Highway and Transportation Department (AHTD) will conduct a public involvement meeting to discuss and present transportation solutions for the Interstate 30 Planning and Environmental Linkages (PEL) Study. The study area includes I-30 in Little Rock and North Little Rock from I-40 to I-530, including the Arkansas River Bridge, as well as I-40 from JFK Blvd. to Hwy. 67.

This will be an "open house" meeting with no formal presentations. The public is invited to visit any time during the scheduled hours to view maps and exhibits, ask questions, and provide input on the study.

What
Public Involvement – Interstate 30 Planning and Environmental Linkages Study – Job CA0602

When
Thursday, November 6, 2014 - 4:00 p.m. to 7:00 p.m.

Where
Horace Mann Arts and Science Magnet Middle School (Cafeteria)
1000 East Roosevelt Road in Little Rock

Contact
Jon Hetzel, Communications Manager – Connecting Arkansas Program

Meeting Materials

Handouts
- Public Meeting Notice Flier
- PEL Fact Sheet
- PEL Program Guide
- Scenarios for Further Evaluation
- CAP Brochure

Exhibits
- Station Signs
- Constraints Maps Legend
- Study Area Map
- Constraints Map
- Navigational Safety Issues

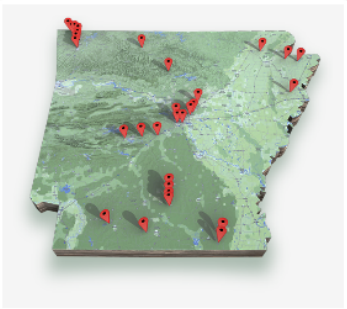

Corridors

- I-30: Pulaski County
- I-30: Saline County
- I-40: Pulaski County
- I-49: Washington/Benton County
- I-630: Pulaski County
- Highway 18: Craighead/Mississippi County
- Highway 64: Crittenden County
- Highway 64: White County
- Highway 65: Boone/Newton County
- Highway 65: Van Buren County
- Highway 67: Pulaski/Lonoke County
- Highway 70: Garland/Saline County
- Highway 82: Columbia/Union County
- Highway 82/425: Ashley County

ski-county/

Arkansas State Highway and Transportation Department

ARKANSAS STATE HIGHWAY AND TRANSPORTATION DEPARTMENT

News & Presentations | Permits | Programs | Publications | Employment | Travelers | Divisions

Home › Public Meeting Notice

PUBLIC MEETING NOTICE

WHAT:	**Public Involvement - I-530 – Hwy. 67 (Widening & Reconst.) (I-30 & I-40)**
WHEN:	**Thursday, November 6, 2014 - 4:00 p.m. to 7:00 p.m.**
WHERE:	**Horace Mann Arts and Science Magnet Middle School (Cafeteria)** **1000 East Roosevelt Road in Little Rock**
CONTACT:	**Jon Hetzel, Communications Manager – Connecting Arkansas Program**

Flyer (.pdf)
Project Map (.pdf)
Comment Form (.pdf)

Additional meeting information can be found at:
connectingarkansasprogram.com

AHTD Job CA0602

Copyright © 2007 AHTD
Notice of Nondiscrimination
Freedom of Information

Home ¦ News ¦ Permits ¦ Programs ¦ Publications ¦ Employment ¦ Travelers ¦ Divisions
Districts ¦ Maps ¦ Calendar ¦ About ¦ Photos ¦ Videos ¦ Contact Us ¦ Site Map ¦ Links ¦
FAQ

TWITTER

Metroplan

Metroplan @Metroplan · Oct 28
I-30 Planning & Environmental Linkages Study Public Meeting.
Thursday 11-6-14 at Horace Mann Middle School Cafeteria.
metroplan.org/files/53/2014-…

Metroplan @Metroplan · Nov 6
I-30 Planning & Environmental Linkages Study Public Meeting.
Thursday 11-6-14 at Horace Mann Middle School Cafeteria.
tinyurl.com/ldz989c

Arkansas Online

Clayton Wilkins and 6 others follow
Arkansas Online @ArkansasOnline · Nov 4
Engineers will host a meeting Thursday over remaking the **I-30** corridor in LR, NLR ($): goo.gl/Q8Paad #ArkDG #artraffic

AHTD

AHTD @AHTD · Nov 5
LR: Public meeting on solutions for I-30 Planning & Environmental study.
Thu 4pm-7pm. Click here for more: ow.ly/DCLoy #artraffic
4

AHTD @AHTD · Nov 6
LR: Public meeting on solutions for I-30 Planning & Environmental study.
Today 4pm-7pm. Click for more: ow.ly/DCLEn #artraffic
4

FACEBOOK

Metroplan shared a link.
October 28

I-30 Planning & Environmental Linkages Study Public Meeting.
Thursday Nov 6, 2014 at Horace Mann Middle School Cafeteria. Click here for the link to the flyer.
http://metroplan.org/files/53/2014-11_I-30Linkages.pdf

Metroplan
November 6

Do not forget to attend tonight's meeting on the future of I-30.

I-30 Planning & Environmental Linkages Study Public Meeting.
Thursday Nov 6, 2014 at Horace Mann Middle School Cafeteria.

Click here for the link to the flyer -
http://metroplan.org/files/53/2014-11_I-30Linkages.pdf

Like · Comment · Share 1 Share

Pop Up in the Rock likes this.

Write a comment...

Community Calendar Postings

COMMUNITY CALENDARS

American Towns

Public Meeting: I-30 Planning and Environmental Linkages Study

Ads by Google

Online Degrees-Penn State
www.worldcampus.psu.edu
Earn your Penn State degree online. Graduate & Undergraduate Degrees.

Date: November 6, 2014
Time: 4:00pm to 7:00pm
Venue: Horace Mann Arts and Science Magnet Middle School (Cafeteria)
Address:
1000 East Roosevelt Road
Little Rock, AR 72206

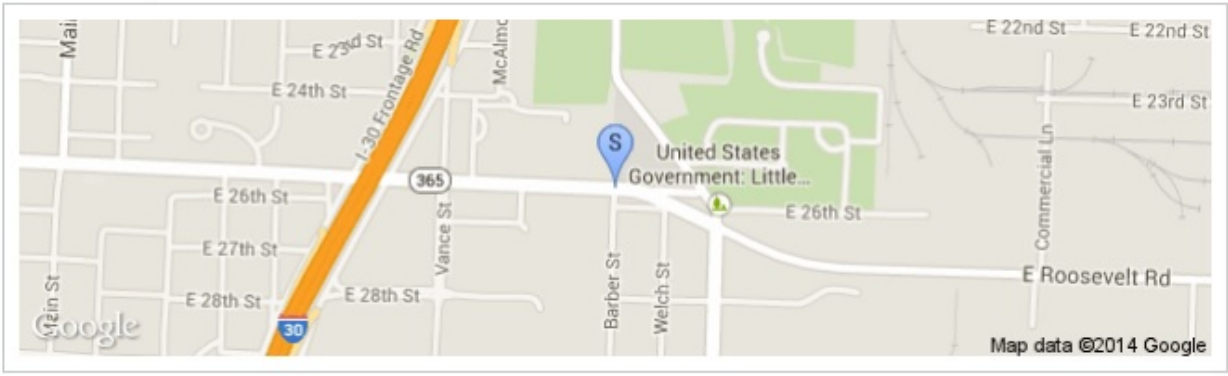

SAVE TO CALENDAR: Google | Apple iCal | Outlook | YAHOO! | msn

What: Public Involvement Meeting to discuss and present transportation solutions for the I-30 Planning and Environmental Linkages Study. The study area includes I-30 in Little Rock and North Little Rock from I-40 to I-530, including the Arkansas River Bridge, as well as I-40 from JFK Blvd. to Hwy. 67.

Arkansas Matters

Public Meeting: I-30 Planning and Environmental Linkages Study

in **Community**

Thursday November 6th, 2014 at 4:00PM

PUBLIC MEETING NOTICE

WHAT: Public Involvement Meeting to discuss and present transportation solutions for the I-30 Planning and Environmental Linkages Study. The study area includes
I-30 in Little Rock and North Little Rock from
I-40 to I-530, including the Arkansas River Bridge,
as well as I-40 from JFK Blvd. to Hwy. 67.

WHEN: Thursday, November 6, 2014
4:00 p.m. to 7:00 p.m.

WHERE: Horace Mann Arts and Science Magnet Middle School
(Cafeteria)

City of North Little Rock

Public Involvement Meeting

Date: November 6, 2014
Time: 4:00 pm - 7:00 pm

Public Involvement Meeting to discuss and present transportation solutions for the I-30 Planning and Environmental Linkages Study. The study area includes I-30 in Little Rock and North Little Rock from I-40 to I-530, including Arkansas River Bridge, as well as I-40 from JFK Blvd. to Hwy 67.

Location: Horace Mann Arts and Science Magnet Middle School

Address: 1000 East Roosevelt Road, Little Rock

Phone: 501-255-1519

Visit Website

Eventful

PUBLIC MEETING: I-30 PLANNING AND ENVIRONMEN... IN LITTLE ROCK

Like Share 0 g+1 0

November 6, 2014
Thursday 4:00 PM - 7:00 PM

Horace Mann Arts and Science Magnet Middle School
1000 East Roosevelt Road
Little Rock, Arkansas 72206
Map

PERFORMERS:

No Performers Listed

TRACK EVENT **0** people track this event

Going to this event?

I'M GOING I WANNA GO

☑ Share on Facebook

More people going:

Be the first to brag about it!

EVENT DETAILS

PUBLIC MEETING: I-30 PLANNING AND ENVIRONMENTAL LINKAGES STUDY

WHAT: Public Involvement Meeting to discuss and present transportation solutions for the I-30 Planning and Environmental Linkages Study. The study area includes
I-30 in Little Rock and North Little Rock from

Fox 16

Public Meeting: I-30 Planning and Environmental Linkages Study

Nov 6, 2014 04:00 pm - 07:00 pm (Thursday)

Horace Mann Arts and Science Magnet Middle School
1000 East Roosevelt Road
Little Rock, AR 72206

Share tools

- Share on Twitter
- Share on MySpace
- Share on Facebook
- Email to friends

Save To Calendar

EVENT DETAILS

Description
WHAT: Public Involvement Meeting to discuss and present transportation solutions for the I-30 Planning and Environmental Linkages Study. The study area includes I-30 in Little Rock and North Little Rock from
I-40 to I-530, including the Arkansas River Bridge,
as well as I-40 from JFK Blvd. to Hwy. 67.

WHEN: Thursday, November 6, 2014
4:00 p.m. to 7:00 p.m.

KATV

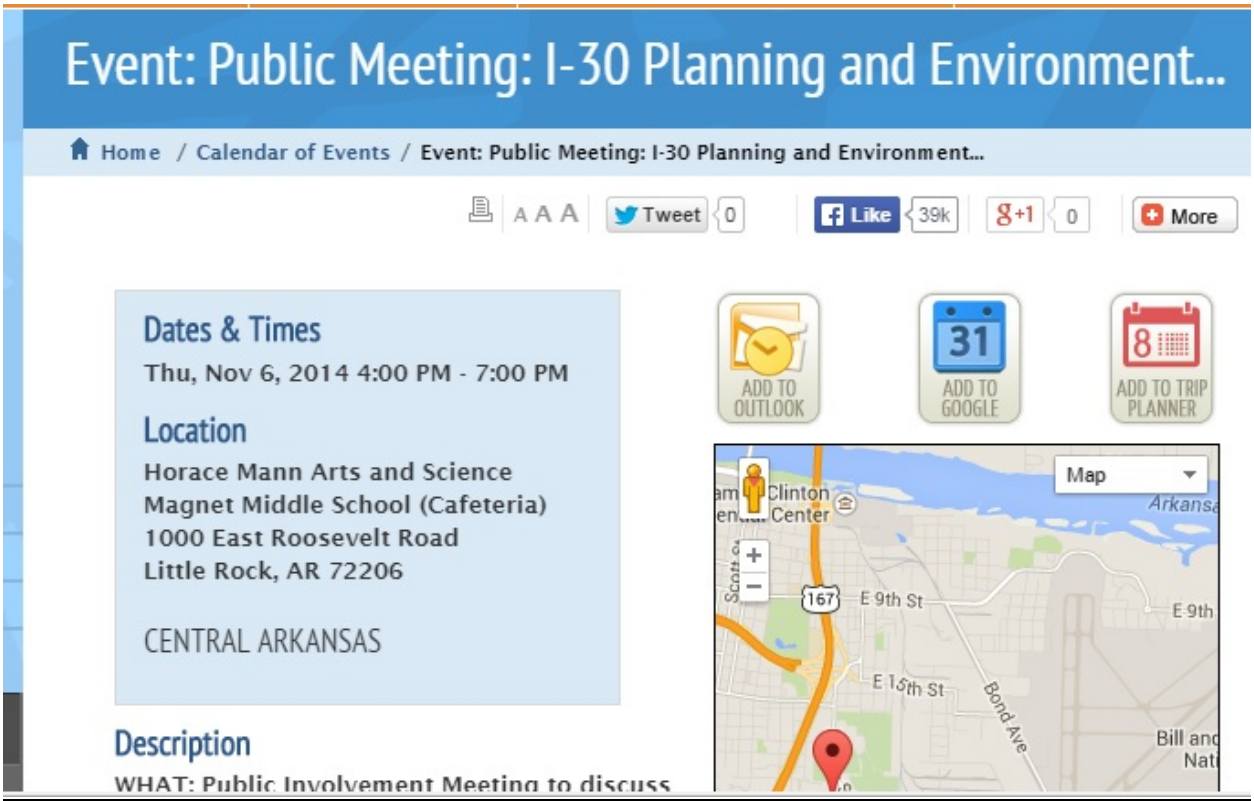

Little Rock Convention and Visitors Bureau

Event: Public Meeting: I-30 Planning and Environment...

Home / Calendar of Events / Event: Public Meeting: I-30 Planning and Environment...

A A A | Tweet 0 | Like 39k | g+1 0 | More

Dates & Times

Thu, Nov 6, 2014 4:00 PM - 7:00 PM

Location

Horace Mann Arts and Science
Magnet Middle School (Cafeteria)
1000 East Roosevelt Road
Little Rock, AR 72206

CENTRAL ARKANSAS

ADD TO OUTLOOK | ADD TO GOOGLE | ADD TO TRIP PLANNER

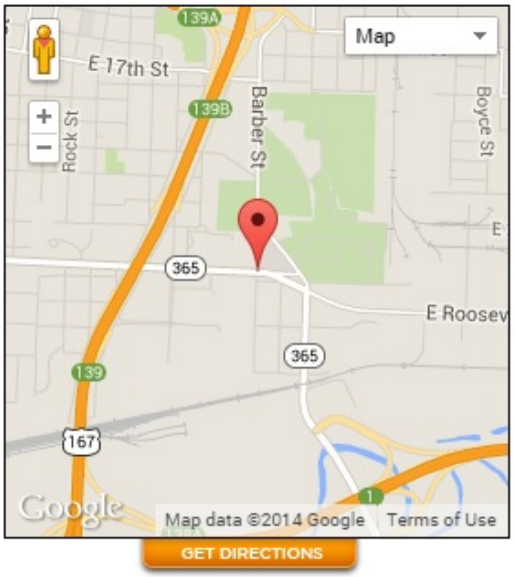

Description

WHAT: Public Involvement Meeting to discuss and present transportation solutions for the I-30 Planning and Environmental Linkages Study. The study area includes I-30 in Little Rock and North Little Rock from I-40 to I-530, including the Arkansas River Bridge, as well as I-40 from JFK Blvd. to Hwy. 67.

WHEN: Thursday, November 6, 2014 4:00 p.m. to 7:00 p.m.

WHERE: Horace Mann Arts and Science Magnet Middle School (Cafeteria) 1000 East Roosevelt Road Little Rock, AR The Arkansas State Highway and Transportation Department (AHTD) will conduct a public involvement meeting to discuss and present transportation solutions for the Interstate 30 Planning and Environmental Linkages (PEL) Study. This will be an "open house" meeting with no formal presentations. The public is invited to visit any time during the scheduled hours to view maps and exhibits, ask questions, and provide input on the study. Anyone needing project information or special accommodations under the Americans with Disabilities Act (ADA) is encouraged to write to the Connecting Arkansas Program Manager, 4701 Northshore Drive, North Little Rock

North Little Rock Chamber and North Little Rock Visitors Bureau

Public Involvement Meeting

Date: November 6, 2014
Time: 4:00 pm - 7:00 pm

Public Involvement Meeting to discuss and present transportation solutions for the I-30 Planning and Environmental Linkages Study. The study area includes I-30 in Little Rock and North Little Rock from I-40 to I-530, including Arkansas River Bridge, as well as I-40 from JFK Blvd. to Hwy 67.

Location: Horace Mann Arts and Science Magnet Middle School

Address: 1000 East Roosevelt Road, Little Rock

Phone: 501-255-1519

THV 11

Public Meeting: I-30 Planning and Environmental Linkages Study

Like 0

TECHNOLOGY | EDUCATION

Thursday, November 6, 2014, 4:00 PM - 7:00 PM

WHAT: Public Involvement Meeting to discuss and present transportation solutions for the I-30 Planning and Environmental Linkages Study. The study area includes
I-30 in Little Rock and North Little Rock from
I-40 to I-530, including the Arkansas River Bridge,
as well as I-40 from JFK Blvd. to Hwy. 67.

WHEN: Thursday, November 6, 2014
4:00 p.m. to 7:00 p.m.

WHERE: Horace Mann Arts and Science Magnet Middle School
(Cafeteria)
1000 East Roosevelt Road
Little Rock, AR
The Arkansas State Highway and Transportation Department (AHTD) will conduct a public involvement meeting to discuss and present transportation solutions for the Interstate 30 Planning and Environmental Linkages (PEL) Study. This will be an "open house" meeting with no formal presentations. The public is invited to visit any time during the scheduled hours to view maps and exhibits, ask questions, and provide input on the study.

Anyone needing project information or special accommodations under the Americans with Disabilities Act (ADA) is encouraged to write to the Connecting Arkansas Program Manager, 4701 Northshore Drive, North Little Rock, AR 72118, call (501) 255-1519, fax (501) 372-8042 or email Info@ConnectingArkansasProgram.com. Hearing or speech impaired, please contact the Arkansas Relay System at (Voice/TTY 711). Requests should be made at least four days prior to the public meeting.

University of Arkansas Little Rock

Public Meetings: I-30 Planning and Environmental Linkages Study

General Event Information

SHARE

Event Category: Meetings & Conventions

Price:

Dates and Times: November 6, 4:00PM-7:00AM
Add to my calendar

Public Involvement Meeting to discuss and present transportation solutions for the I-30 Planning and Environmental Linkages Study. The study area includes
I-30 in Little Rock and North Little Rock from
I-40 to I-530, including the Arkansas River Bridge,
as well as I-40 from JFK Blvd. to Hwy. 67.

Venue Information

Venue: 1000 East Roosevelt Road

Address:

City: Little Rock

State: AR

Zip Code: 72206

Country: United States

Telephone:

Venue Map:

Attachment B: Sign In Sheets

PUBLIC MEETING REGISTER

Location: Horace Mann Arts and Science Magnet Middle School (Cafeteria)
Job Name: I-530 – Hwy. 67 (I-30)(I-40)

Job No: CA0602
Date: November 6, 2014

Please Print

Name	Address	E-Mail	Representing: Organization or "Self"	How did you hear about the meeting?
1. PATRICK STAIR	411 W. 5TH ST. NORTH LITTLE ROCK, 72114	STAIR@ARISTOTLE.NET	SELF	METROPLAN, NEWSPAPER
2. TONY BRASWELL	11233 Hollybridge Cove Sherwood 72120		Self	NEWS
3. Jordan Johnson	1200 President Clinton Ave LR 72201	jordane@pjconsult.com	Clinton Fed	email
4. DIANE JACKSON	2409 RINGO ST LR AR 72204	gdjackson@yahoo.com	SELF	mail
5. Alex Morgan	12615 Paul Bells Drive Apt #611	matrod-morgan@yahoo.com	Self	Online
6. Casey Covington	501 W. MARKHAM SUITE B LR	covingtonc@metroplanorg	metroplan	
7. Annie Robert	1617 Gaige St LR 72202	birdwoman24@yahoo.com	self	email newsletter
8. Brian Myers	723 W Markham LR 72201	tommyangel@littlerock.org	CLR	flyer
9. Russell Carpenter	3109 Center LR 72206	russharold307@yahoo.com	self	Media
10. ENIMINI EKONG	2120 W. Daisey L. Gaston Bates LR 72202	enimini_ekong@nps.gov	NPS	email
11. TONY BEZYNSKI	723 W. MARKHAM 72201	tbonynski@littlerock.org	CLR	
12. Stephen Mitchell	404 W. 5th St, NLR 72114	smitch07@comcast.net	self	
13. Jeff Hathaway	PO Box 3730 LR AR 72203	jeff@hathawaygroup.com	LRRCC	various
14. Marion Butler	—	—	Self	
15. Chris Criswell	6418 Dinda Pkwy Apt 307 Little Rock	—	Self	website
16.				
17.				
18.				
19.				
20.				
21.				
22.				
23.				
24				
25.				

PUBLIC MEETING REGISTER

Location: Horace Mann Arts and Science Magnet Middle School (Cafeteria)
Job Name: I-530 – Hwy. 67 (I-30)(I-40)

Job No: CA0602
Date: November 6, 2014

Please Print

Name	Address	E-Mail	Representing: Organization or "Self"	How did you hear about the meeting?
1. T.A. GOODWIN	400 WOODS MILL Rd. South Suite 330 ST. LOUIS MO 63131	T.A.GOODWIN@PARSONS.com	PARSONS	
2. Dan Scheiman	4500 Springer Blvd., LR AR 72206	dscheiman@audubon.org	Audubon AR	Notice in mail
3. Nikolai Dippon	1200 President Clinton Ave LR AR 72201	ndippon@clintonschool.uasys.edu	Clinton School	email
4. Barbara Phillips	501 Bragg St Little Rock AR 72206			PAPER
5. Scott Thornsberry	409 E Maryland Ave Sherwood 72120	scott.thornsberry@mbakerintl.com	Self	
6. Patricia Rasul	17 Coronado Cove Maumelle AR 72113	patriciarasul@sbcglobal.net		Friend/Internet
7. [illegible]		joe.sartin@ahtd.ar.gov	AHTD	
8. ED Randall	7 Callan Sn	~~ED~~	~~AT~~	
9.				
10.				
11.				
12.				
13.				
14.				
15.				
16.				
17.				
18.				
19.				
20.				
21.				
22.				
23.				
24				
25.				

PUBLIC MEETING REGISTER

Location: Horace Mann Arts and Science Magnet Middle School (Cafeteria)
Job Name: I-530 – Hwy. 67 (I-30)(I-40)

Job No: CA0602
Date: November 6, 2014

Please Print

Name	Address	E-Mail	Representing: Organization or "Self"	How did you hear about the meeting?
1. Jessie Spiner	823 East 22nd St LRAR - 72206			Letter
2. Maurice Moore	~~[illegible]~~	1720 E. 46th St., NLR, AR 72117		[illegible]
3. Shannon McCord		smccord@ahtd.com	CAP	
4. Steven Taylor	PO Box 15381 LR AR 72231	—	Self	Newspaper
5. Scott Stuff	10801 Executive Center LR AR 72211	scott.a.stuff@urs.com	URS	
6. Jamie Collins	700 W. Markham	jcollins@littlerock.org	City of Little Rock	Staff
7. Neil Curry	602 Clinton Ave LR 72201	jncurry@agfc.state.ar.us	AGFC	Letter
8. William H Robinson Jr	1906 So Monroe St LR 72204	Rev Robinson BCD INC@ATT.net	BCD	Mail
9. Bryan Housto	POB 3395	bhosto@housto.com	HARBAR	Mail
10. Robert Brown	4915 Lacharite NLR 72116		Self	DEMO-GAZ
11. Keith Canfield	1414 Rock St. LRAR 72202	kmcanfield@gmail.com	self	" "
12. Chuck Jones	204 Red River Dr. Sherwood	chuckjones100@sbcglobal.net		E-MAIL
13. Jon Honeywell	701 W. Markham, Little Rock, AR 72201	jhoneywell@littlerock.org	City of Little Rock	Letter
14. Randy Foreman	2409 Vance Little Rock 72204			
15. Kramer Conway	1401 E 6th St	FKD111@GMAIL.COM	DARRACH CO	NEWSPAPER
16. Kerry Briggs	1701 Centerview Dr. #117 Little Rock, AR 72211	kerry.briggs@briggsfieldservices.com	Briggs	Newspaper
17. James Coffey	" "	Focusedjcoffey@gmail.com	Briggs	E-mail
18. James Barr	320 Executive Court Suite 304 Little Rock 72205	SBARR@icaeng.com		
19.				
20.				
21.				
22.				
23.				
24				
25.				

PUBLIC MEETING REGISTER

Location: Horace Mann Arts and Science Magnet Middle School (Cafeteria)
Job Name: I-530 – Hwy. 67 (I-30)(I-40)

Job No: CA0602
Date: November 6, 2014

Please Print

Name	Address	E-Mail	Representing: Organization or "Self"	How did you hear about the meeting?
1. Yolanda Williams	3401 Fair Park Blvd #D204 LR AR 72204	yolanda.williams197x@gmail.com	In-market Outreach	PASTOR
2. Kevin Toblesky	2210 S. Fox Trail Benton AR 72019		Self	Web Site
3. Steve Holland	22120 Arch St, Little Rock, AR 72206	shelland@thesoco.com	The Southern Co.	
4. Jason Smedley	901 Maple NLR	jsmedley@cnt.org	CATA	Email
5. Summer Khain	Garver	gatkhain@garverUSA.com	Garver	
6. Bill Adcock	34 SpringRidge DR. LR.	BassFish@CATIORG	CATA	AHTD
7. Jim Binz	69 RANCH RIDGE RD LR.	jbinze@aol.com	SELF	MAIL
8. Mike Burns	901 N. 47th Rogers	mike.burns@craftontull.com	CTA	AHTD
9. Jamail Lytle	1904 Brass St - LR.		Self	Neighbor
10. George F. Campbell	700 E 9TH #A		SELF	PAPER
11. Ray Boothe	700 E 9th		SELF	Paper
12. Richard Brittain	610S Father Tribou St. #12	rbbrittain@yahoo.com	Self	Website
13. Paul Shoemaker	14946 West Sardis Road 72011		self	radio
14. Mark Hardesty	AHTD		AHTD	Email
15. Mark Ahn	Jacobs	mark.ahn@jacobs.com	Self	website
16. Ben Thielemier		benjaminrt@gmail.com	Self	
17. GREG NABHOLZ	301 MAIN ST. SUITE 301 NLR, AR 72114	greg_nabholz@nbprop.com	Self	email / AHTD
18. Arnard King	807 N. Shackleford Rd. Little Rock		Self	
19. David M Cox	1101 Mc Arthur Dr. Jacksonville	dmccools@yahoo.com	Self	newspaper
20. VICTORIA RESSEL	4913 CRESTWOOD DR LR 72207		Self	newspaper
21.				
22.				
23.				
24				
25.				

PUBLIC MEETING REGISTER

Location: Horace Mann Arts and Science Magnet Middle School (Cafeteria)
Job Name: I-530 – Hwy. 67 (I-30)(I-40)

Job No: CA0602
Date: November 6, 2014

Please Print

Name	Address	E-Mail	Representing: Organization or "Self"	How did you hear about the meeting?
1. Nicci Tiner	4701 Northshore Drive, NLR, AR	ndtiner@garverusa.com	Garver	Newspaper
2. WAYNE BLACK	4701 NORTHSHORE DRIVE, NLR AR	twblack@garver-USA.com	GARVER	
3. Karla Sims	AHTD	karla.sims@ahtd.ar.gov	AHTD	
4. Langston Carr	AHTD	Langston.carr@ahtd.ar.gov	"	
5. Miguel Mondragon	AHTD	Miguel.mondragon@ahtd.ar.gov	"	
6. John Fleming	AHTD	john.fleming@ahtd.ar.gov	"	
7. Donna Roche	OR Colan	droche@orcolan.com	OR Colan Assoc	
8. Malik Austin	5612 Bel Cars Place North Little R	Malik Austin970@yahoo.		
9. DAVID SANTIN	14112 Fondice Dr. North Little Rock AR	david.santin@kiewit.com	Kiewit	
10. Jesse Blouin	CH2M Hill Austin, TX	jesse.blouin@ch2m.com	CH2M Hill	Website
11. Cedric Fells	1219 Welch St Little Rock AR 72202	cedricfells@yahoo.com	Self	
12. Charles Flanagan	2125 Vine Clement St		Self	
13. STEVE SMITH	723 N MAPLE ST. NLR 72114	SSmith@nlr.ar.gov	NLR FIRE	CHIEF
14. Will Collins	119 N. Monroe LR 72205	will@cypress-properties.com	Self	—
15. Peter Carpenter	2311 Biscayne Dr. LR 72202	peter.carpenter@orcolan.com	AHTD	
16. Kathryn Herzog	510 N. Martin St. LR 72205	kherzog@alumni.ku.edu	Self	
17. O. Moore	2621 Lane St LR 72206			
18. CLEO NELLUM SR.	Greater MACEDONIA Church			
19. Thurman Lee Moore	2801 Moelstrom Circle		self	
20. Jerry Holder	4701 Northshore Drive, NLR, AR	jdholder@garverusa.com	Garver	
21. Jim McKenzie	7914 Lakewood LR	mckenzie@metroplan.org	Metroplan	
22. Yuvonne Bowers	2405 Vance LR AR	ydbowers@att.net	Self	
23. Lakrecha Diaz	1201 Welch St LR AR		self	
24 Kent B Dussom	10801 Executive Center Drive LR AR	KENT.DUSSOM@LEN.S.com	Self	E-Mail
25. John Schlereth	337 N. Indigo Rd, L.R., AR	JSCHLERETH@ACL.COM	Self	E MAIL

PUBLIC MEETING REGISTER

Location: Horace Mann Arts and Science Magnet Middle School (Cafeteria)
Job Name: I-530 – Hwy. 67 (I-30)(I-40)

Job No: CA0602
Date: November 6, 2014

Please Print

Name	Address	E-Mail	Representing: Organization or "Self"	How did you hear about the meeting?
1. Chris Wilbourn	514 Cambridge Place	cwilbourn@nlr.ar.gov	CNLR	From AHTD
2. BJ Bowen	2016 Spring	[illegible]	Ward Park HDC	City
3. Mike Hood	701 W. Markham LR 72201	mhood@littlerock.org	City of LR	From AHTD
4. Lauren Frederick	3400 S. Bowman Rd #1824 LR 72211	lfrederick@hosto.com	self	City
5. William P. Hanson	1609 Barber LR 72202	fishing1921@att.net	Self	City
6. Robin Lovelace	1812 Spring LR 72206	rwloodo@gmail.com	self	email
7. CYRIL EKEH.	4301 7th Str. LR. 72205	Cyril.ekeh@la.gov.	CATHS	~~[illegible]~~ FLYER
8. Russ Matson	5209 S. Country Club LR 72207	rmatson@matsoninc.com	self	paper
9. Mike Sprague	One Capitol Mall	michael.sprague@arkansas.gov	ADPT	Email
10. Ronny Loe	701 W. Markham	rloe@littlerock.org	Little Rock	
11. Larry Jacimore	620 Pres. Clinton	LarryJ55@swbell.net	Self	Mail
12. Noel Oman	121 E. Capitol Ave., Little Rock	noman@arkansasonline.com	Democrat-Gazette	Email
13. Mike Hedrick	809 Gillette Little Rock	CYCLOPSIAM@AOL.Com	Paramount	Newspaper
14. Paul Hastings	63 Sherrell Blvd LitR 72202		Hastings Dev	News Media
15. DALE PEKAR	1010 ROCK LR 72202	DALE.PEKAR@gmail.com	self	NEWSPAPER
16. Angela Montgomery	603 E Washington NLR 72114			
17. LELAND COUCH	500 W. MARKHAM RM 108, LR, AR 72201	lcouch@LITTLEROCK	LRPR	
18. DAVID PENN	JACOBS	DAVID.PENN@JACOBS.COM	JACOBS	—
19. KATHY WELLS	BOX 777, LR 03		GOLCN	open notice
20. DON CHAMBERS	217 W 5TH NLR AR 72114	DCLA@COMCAST.NET	NLR Pkg Com	NEWS PAPER
21. Paul Barrows + Barb	1508 Welch St	Paulbarrows1508@comcast.net	self	Newspaper
22. Dudley Winfrey	PO Box 221 Little Rock, AR 72203		SELF	Newspaper
23. Cynthia Winfrey	1517 College - LR ARK	CWINFREE@Comcast.NET	SELF	Newspaper
24. Deborah Sayson	1909 Park Lane LRA 72206			
25. Randal Looney	700 West Capitol Ave LRA 72201	randal.looney@dot.gov	FHWA	

PUBLIC MEETING REGISTER

Location: Horace Mann Arts and Science Magnet Middle School (Cafeteria)
Job Name: I-530 – Hwy. 67 (I-30)(I-40)

Job No: CA0602
Date: November 6, 2014

Please Print

	Name	Address	E-Mail	Representing: Organization or "Self"	How did you hear about the meeting?
1.	Mark Callahan		mark.callahan@CHRM.com	CHRM Hill	website
2.	GARY BROWN		GARY.BROWN@GCINC.com	GRANITE	WEB SITE (CAP)
3.	Aladdin Sorahcen				
4.	Martha Sorahcen				
5.	STACY WILLIAMS	2106 Scott, LR, AR 72206	stacywilliams.consultant@gmail.com Stacy.williams.consultant@gmail.com	Self	
6.	Donna Holderfield	1116 S Pine St / NLR 72114		Friendly Chapel	All
7.	Dean Michael Schwartz	Bowen Law School, 1201 McMath LR 72202	mhschwartz@ualr.edu	UALR Bowen	web
8.	DATRIYA PACKER	2203 Rockmonts LR 72206	plowisep3@gmail.com	self	mail
9.	PANCHITA BROWN	2205 McAlmont St. Little Rock, AR 72206	panchitabrownPB@gmail.com	SELF	MAIL
10.	Davita O'Neal	500 E. 24th St. Little Rock 72206		Self	—
11.	Glynn Fulmer			GARVER	
12.	KEITH JONES	10801 EXEC. CENTER LR 72211	keith.jones@urs.com	URS	"
13.	DEANNE WALLACE	4112 LACY LANE LR 72223	dwallace@afcosteel.com	AFCO Steel	
14.	DIANE JACKSON	2409 NANCE ST LR 72206	gdjackson@yahoo.com	Self	mail
15.	TONY EVANS			DC	—
16.	Josh Mester	1501 North University, St. 150	josh.mester@mail.house.gov	Cong. Griffin's office	mail
17.	CHRIS GOTTMAN	501 FOUNTAIN LAKE BLVD ST. CHARLES, MO	CHRIS.GOTTMAN@MILLSTONEWEBBER.com	MW	WEB SITE
18.	HASKELL DICKINSON	6 W PALISADES DR LR 72207	haskell.dickinson@McGeorgeconstructing.com		—
19.	HARRY LOUCKS	1812 S SPRING ST LR 72206	hdloucks@gmail.com	Self.	—
20.	RAY LIPIN	25 QUEENS PARK RD	RAY.LIPIN@VA.GOV	VAMC	FLYER
21.	Byron Lawrence	14809 Gorgeous View Tol	byron.lawrence@hbakerintl.com	Self	work
22.	FREDERICK LEE	1107 S. PINE	L.R. 72204		
23.	Patricia Blick	323 Center Street, LR, AR 72201	patriciab@arkansasheritage.org	AHPP	work
24	Robert McIver	6750 Lenox Center Court, Memphis, TN 38115	robert.mciver@parsons.com		
25.	Judith Ann Baldwin	5501 Stonewall Rd, Little Rock, AR 72207	Jurabelli@AOL.com	Self	AR-Demo. Paper

PUBLIC MEETING REGISTER

Location: Horace Mann Arts and Science Magnet Middle School (Cafeteria)
Job Name: I-530 – Hwy. 67 (I-30)(I-40)

Job No: CA0602
Date: November 6, 2014

Please Print

Name	Address	E-Mail	Representing: Organization or "Self"	How did you hear about the meeting?
1. Keli Wylie	10324 I-30 LR, AR 72209	keli.wylie@ahtd.ar.gov	AHTD	–
2. Kip Strauss	715 Kirk, Kansas City, MO 64105	Kstrauss@hntb.com	HNTB	Shannon
3. April English	3500 N Causeway Blvd. Ste. 1625 Metairie, LA 70125	aenglish@hntb.com	HNTB	–
4. Betty McPherson	7001 Evergreen Dr LR AR 72207	bsmcpherson@garverusa.com	GARVER	
5. John Cantabery	4701 North Shore Dr., North Little Rock, 72118	JFCantabery@GarverUSA.com	Garver	
6. Randy Ort			AHTD	
7. Earl Mott	4701 Northshore Dr, NLR, AR 72118	emott@garverusa.com	Garver	
8. Antonio Johnson	AHTD	Antonio.johnson@ahtd.ar.gov	AHTD	
9. Don Rasmussen	701 E Main St, Lewisville, TX	don.rasmussen@granite.com	Granite	
10. Larry Harris Jr.	2205 N. Poplar NLR, AR	harris1@nlrsd.org	NLRSD	
11. James + Cindy McCraw	1000-1008 E. Washington NLR	faithfurniture@att.net	self	—
12. Jackie + Rainey Rowton	7510 Kelly Rd NLR	LRBRICK@yahoo.com	self	mail
13. Shari D. Rush	2315 Vance St, Little Rock, AR	Sharig2315@yahoo.com	self	mail
14. BILL KERR	10801 EXECUTIVE CTR. DR. SUITE 202 LR AR	WILLIAM.KERR@LRS.COM	LRS	
15. DONNA FOSS	4 Newbridge Ct. LR, AR 72227	donnaf@uca.edu	Self	letter
16. Matthew Emerson	420 Byrd St LR Ar 72202	matthrun@yahoo.com	Self	
17. B-Kim Emerson	— —	bemerson@winwelsen.com	✓	AR DEM GAZ
18. Nat Banihatti	621 S. Broadway LR AR 72201	nbanihatti@littlerock.org	city of LR	e-mail.
19. Bob Leingang	601 Fountain Lakes Blvd. St Charles MO 63301	Bob.Leingang@milstoneweber.com	MW	e-mail
20. Ed & Geneva Askew	2111 McAlmont St.		self	Neighbor
21. Kaye Hairston	1219 Welch LR AR 72202			neighbor
22. Mike Stengel	Baker		Baker	
23. Landon Miller	Baker		Baker	
24 Earl Lee	800 E 6th Street	freehblee90@gmail.com	Self	Lesson
25. Walter Malone	723 W Markham	WMALONE@LITTLEROCK.ORG	CLR - P&D	

Attachment C: Materials and Photographs

Public Meeting Handouts

Program Guide

Fact Sheet with Study Area Map

CAP Brochure

Comment Form

Interstate 30 Planning & Environmental Linkages Study

I-530 - Highway 67

Public Meeting #2

Thursday, Nov. 6, 2014, 4 p.m. - 7 p.m.

Horace Mann Arts & Science Middle School (Cafeteria)

1000 East Roosevelt Road, Little Rock, AR

Welcome!

- Sign In
- Review handouts
- Visit each station
- Ask questions
- Provide comments

Written comments must be postmarked by Friday, Nov. 21, 2014.

Mail: Connecting Arkansas Program
RE: I-30 PEL Study
4701 Northshore Drive
North Little Rock, AR 72118

Email: info@connectingarkansasprogram.com

Thank you for attending today's public meeting. The Arkansas State Highway and Transportation Department (AHTD) welcomes you.

Today's public meeting is about the I-30 Planning and Environmental Linkages (PEL) Study. The purpose of the study is to identify transportation needs and potential improvements for the study area.

The purpose of the meeting is to provide an opportunity for you to gather information and provide comments on the study, including but not limited to:

- Purpose & Need
- Universe of Alternatives
- Alternative Screening Methodology
- Screening Process
- Preliminary Alternatives

No formal presentation will be given.

Station 1 - Sign-in Table

Station 2 - Study Area, Constraints Maps, and Timeline

Station 3 - Purpose and Need

Station 4 - Universe of Alternatives and Alternative Screening Methodology

Station 5 - Screening Process and Preliminary Alternatives

Station 6 - Aerial Map

Station 7 - Typical Sections

Station 8 - Design-Build Education

Station 9 - Connecting Arkansas Program

Station 10 - I-30 PEL Documents

Station 11 - Comments and How to Get Involved

All of the materials presented tonight will be available for review at www.connectingarkansasprogram.com.

FACT SHEET

CA0602

Interstate 530 - Highway 67

INTERSTATE 30

What is the Interstate 30 Planning and Environmental Linkages Study?

The Arkansas State Highway and Transportation Department (AHTD) is dedicated to working with our community to provide safe and reliable transportation solutions for Arkansas. As part of this mission, we are beginning the community discussion and visioning process for transportation improvements along I-30 in central Arkansas. The study area includes I-30 from I-40 in the north to I-530 in the south, including the Arkansas River Bridge, as well as I-40 from JFK Boulevard east to U.S. 67.

The Planning and Environmental Linkages (PEL) process will be followed for the I-30 study and will identify and document the transportation needs and potential improvements for the study area.

What is the PEL process?

The PEL process was established by the Federal Highway Administration (FHWA) to provide a more efficient process of identifying, evaluating, and selecting preferred transportation improvements. This process allows early, planning-level decisions to be carried forward to accelerate future National Environmental Policy Act (NEPA) activities.

What are the benefits of the PEL process?

In addition to informing and expediting the NEPA process, the PEL process will provide an opportunity for early coordination with the public as well as local, state, and federal agencies in a transparent and collaborative environment. By working together, alternatives and avoidance measures can be developed at a local level.

How long will the PEL process take?

The I-30 PEL study began in April 2014 and is anticipated to conclude in the summer of 2015. A report will be prepared to document the PEL process and recommended solutions.

Why is the PEL process needed for the I-30 improvements?

A feasibility study prepared jointly by AHTD and Metroplan in 2003 identified the need for transportation improvements for crossings of the Arkansas River. Some of the challenges identified include:

- Increasing traffic congestion and travel times
- Inadequate roadway capacity
- Roadway safety and operational concerns
- Structural and functional roadway and bridge deficiencies

The PEL study will function to expedite the process of identifying a proposed solution or series of solutions to these challenges, as well as potential funding options.

How can the public get involved?

We understand that any proposed solution to the region's transportation needs must address issues and concerns from many stakeholders. Our process is driven by continuous outreach to engage the community throughout the study. AHTD will host future public meetings at locations that will be convenient to attendees from the study area. The public meetings will be held to provide project information and gather input from all those interested in the I-30 PEL Study.

To learn more or to request a presentation contact:

Connecting Arkansas Program
RE: I-30 PEL Study
4701 Northshore Drive
North Little Rock, AR 72118

Email: info@ConnectingArkansasProgram.com
Phone: 501-255-1519
Web: www.ConnectingArkansasProgram.com

ARKANSAS STATE HIGHWAY AND TRANSPORTATION DEPARTMENT · AHTD

CONNECTING ARKANSAS PROGRAM CAP

CA0602
Interstate 530 – Highway 67

Interstates 30/40

Visit **ConnectingArkansasProgram.com** for the latest Information

CAP STATS

Contact us at (501) 255-1519

or email at Info@ConnectingArkansasProgram.com

Combined, the CAP's 35 projects stretch 180 miles, which is longer than the Buffalo National River.

54% of Arkansans live in the same county as a **CAP** PROJECT

With passage of Issue No. 1, the Arkansas state sales tax temporarily increases a half-cent, to 6.5 cents, for 10 years. The design and construction of highways and interstate widening projects will be funded with the estimated $1.8 billion (comprised of cash and bond proceeds) anticipated to accrue from the tax support.

58% OF VOTERS **APPROVED** issue Number 1 on the November 2012 ballot. That equals **597,215 YES VOTES**

City and County TURNBACK REVENUE

The State of Arkansas began collecting the half-cent sales tax on July 1, 2013.

As revenue is collected, **70%** of the money will go toward improvements to the state highway system. **70%**

30% of the money will be split between local governments:

15% for COUNTIES
15% for LOCAL COMMUNITIES **30%**

The 180 miles of highways included in the CAP program will support an estimated **40,000 jobs** over the next 10 years.

Investing in ARKANSAS

The number of times you can pave to the top of Pinnacle Mountain and back down when aligning the CAP projects end to end.

120 TIMES

Pinnacle Summit TRAIL
3/4 mile to the top

Connecting Arkansas

Arkansas embarks on its largest highway construction program

CONNECTING ARKANSAS PROGRAM CAP

The Connecting Arkansas Program (CAP) is one of the largest highway construction programs ever undertaken by the Arkansas State Highway and Transportation Department (AHTD). Through a voter-approved constitutional amendment, the people of Arkansas passed a 10-year, half-cent sales tax to improve highway and infrastructure projects throughout the state. Thirty-five projects in 19 corridors will improve Arkansas' transportation system by widening selected two-lane roadways to four-lane highways and adding new lanes to identified interstate highways.

Program Benefits

- Improves transportation connections to all corners of Arkansas
- Increases capacity by widening highways to four lanes
- Improves traveler safety
- Eases congestion
- Supports job growth and improves Arkansas' economy
- Accelerates highway improvement projects

ARKANSAS STATE HIGHWAY AND TRANSPORTATION DEPARTMENT • AHTD

CAP Project Locations

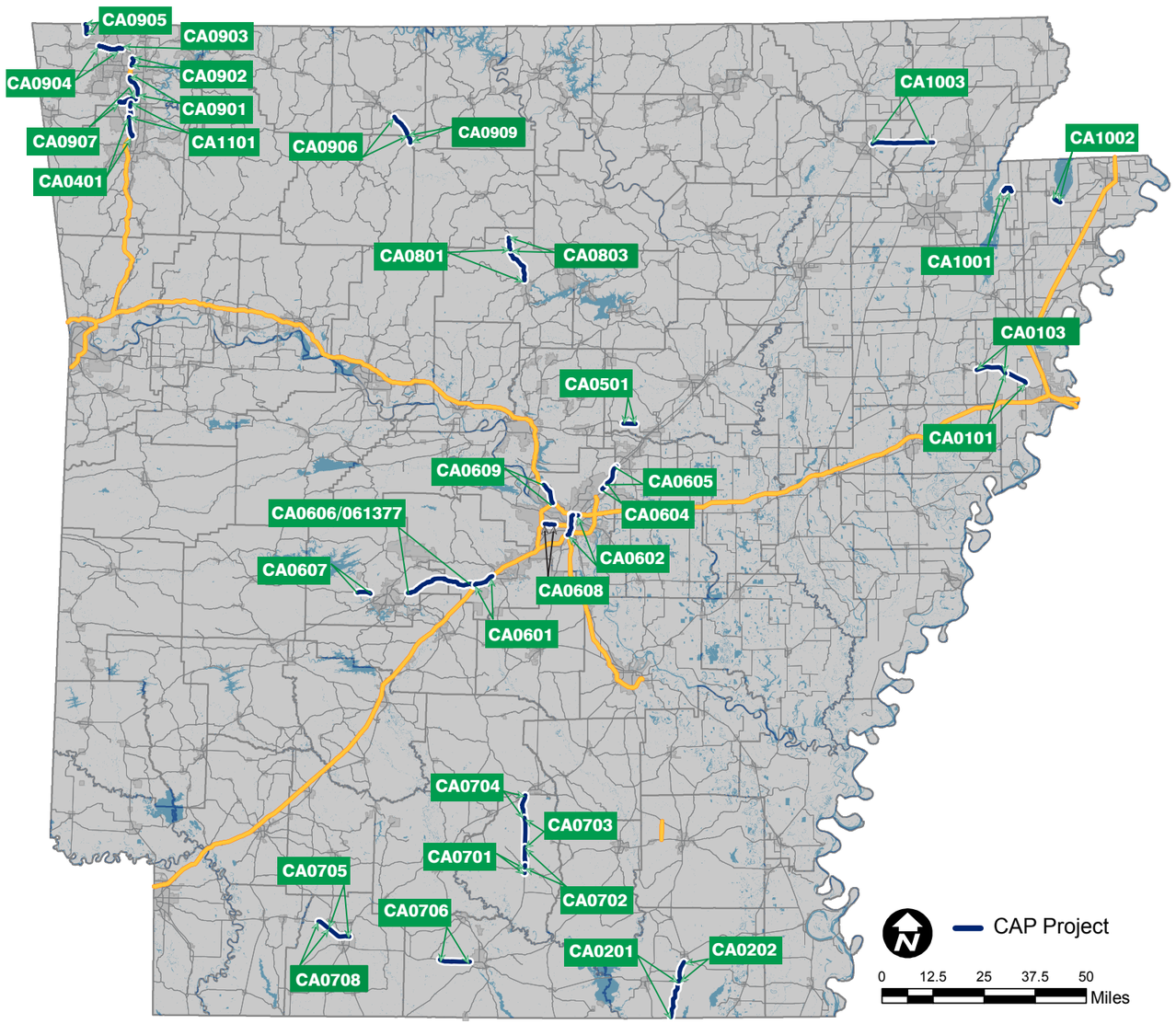

The improvements to Arkansas' four-lane highways will increase capacity and improve connectivity.

Job	Job Name	Route	County	Improvements
CA0101	County Road 375 – Highway 147	Highway 64	Crittenden	Widening
CA0103	Cross County Line - County Road 375	Highway 64	Crittenden	Widening
CA0201	Louisiana State Line – Highway 82	Highway 425	Ashley	Widening
CA0202	Highway 425 – Hamburg	Highway 82	Ashley	Widening
CA0401	Highway 71B – Highway 412	Interstate 49	Washington	Widening
CA0501	Turner Road – County Road 5	Highway 64	White	Widening
CA0601	Highway 70 – Sevier Street	Interstate 30	Saline	Widening
CA0602	Interstate 530 – Highway 67	Interstates 30/40	Pulaski	Widening and Reconstruction
CA0604	Main Street – Vandenberg Boulevard	Highway 67	Pulaski	Widening
CA0605	Vandenberg Boulevard – Highway 5	Highway 67	Pulaski/Lonoke	Widening
CA0606	Hot Springs – Highway 128	Highway 70	Garland	Widening
061377	Highway 128 – Interstate 30	Highway 70	Garland/Saline	Widening
CA0607	Highway 227 – Ouachita River	Highway 270	Garland	Widening
CA0608	Baptist Hospital – University Avenue	Interstate 630	Pulaski	Widening
CA0609	Hwy 365 – I-430 & I-430 Intchng. Mod.	Interstate 40	Pulaski	Widening and Interchange Improvements
CA0701	Highway 167 Improvements	Highway 167	Calhoun	Widening
CA0702	Hampton – Highway 274	Highway 167	Calhoun	Widening
CA0703	Highway 274 – North	Highway 167	Calhoun	Widening
CA0704	Highway 79 – South	Highway 167	Calhoun	Widening
CA0705	County Road 27 – Highway 79	Highway 82	Columbia	Widening
CA0706	Airport Drive – Highway 82B	Highway 82	Union	Widening
CA0708	Highway 98 - County Road 27	Highway 82	Columbia	Widening
CA0801	Highway 110 – Clinton	Highway 65	Van Buren	Widening
CA0803	Dennard - Highway 110	Highway 65	Van Buren	Widening
CA0901	Highway 264 – New Hope Road	Interstate 49	Benton	Widening
CA0902	Highway 62/102 – Highway 72	Interstate 49	Benton	Widening and Interchange Improvements
CA0903	Highway 71 Interchange	Highway 549	Benton	Bella Vista Bypass
CA0904	Highway 71B – Highway 72 South	Highway 549	Benton	Bella Vista Bypass
CA0905	County Road 34 – Missouri State Line	Highway 549	Benton	Bella Vista Bypass
CA0906	Maxie Camp Road – Highway 206	Highway 65	Boone	Widening
CA0907	Highway 112 – Interstate 49	Highway 412	Benton	Springdale Northern Bypass
CA0909	Highway 206 - Highway 123	Highway 65	Boone/Newton	Widening
CA1001	Monette Bypass	Highway 18	Craighead	Base and Surface
CA1002	Manila – East	Highway 18	Mississippi	Widening
CA1003	Highway 67 – Highway 141	Highway 412	Lawrence/Greene	Widening
CA1101	Highway 412 – Wagon Wheel Road	Interstate 49	Washington/Benton	Widening

ARKANSAS STATE HIGHWAY AND TRANSPORTATION DEPARTMENT (AHTD)

CITIZEN COMMENT FORM

AHTD JOB NUMBER CA0602
I-30 PLANNING AND ENVIRONMENTAL LINKAGES (PEL) STUDY
I-530 – HWY. 67 (I-30 & I-40)
PULASKI COUNTY

PUBLIC MEETING #2
HORACE MANN ARTS AND SCIENCE MAGNET MIDDLE SCHOOL
(CAFETERIA)
4:00 – 7:00 P.M.
THURSDAY, NOVEMBER 6, 2014

Make your comments on this form and leave it with AHTD Connecting Arkansas Program personnel at the meeting or mail it within 15 days to: AHTD Connecting Arkansas Program, RE: I-30 PEL Study, 4701 Northshore Drive, North Little Rock, AR 72118. Email: Info@ConnectingArkansasProgram.com.

Name :_____(*Please Print*)

Address: _____ Phone: (_____) _____--_____

_____

_____

E-mail:_____

Comments:_____

_____

_____

_____

_____

_____

_____

_____

(Continued on back)

For additional information, please visit our website at

www.ConnectingArkansasProgram.com

Public Meeting Exhibits

Notice of Nondiscrimination

I-30 PEL Study Area Map

Constraints Maps (North, Central, and South) and Legend

PEL Study Timeline

Purpose and Need

Study Goals

Guiding Principles

Traffic and Safety Overview

Level of Service (LOS)

Safety

Navigational Safety Issues

Roadway and Bridge Deficiencies

Alternative Screening Process (Overview)

Universe of Alternatives

Alternatives Screening Process (Level 1 Screening)

Scenarios for Further Evaluation

Main Lane Typical Sections – Examples 1 and 2

Design-Build Delivery (x2)

Design-Build-to-a-Budget

CAP Project Location Map

CAP Projects Listed

CAP Statistics

How to Get Involved

NOTICE OF NONDISCRIMINATION

The Arkansas State Highway and Transportation Department (Department) complies with all civil rights provisions of federal statutes and related authorities that prohibit discrimination in programs and activities receiving federal financial assistance. Therefore, the Department does not discriminate on the basis of race, sex, color, age, national origin, religion or disability, in the admission, access to and treatment in the Department's programs and activities, as well as the Department's hiring or employment practices. Complaints of alleged discrimination and inquiries regarding the Department's nondiscrimination policies may be directed to Joanna P. McFadden, Section Head - EEO/DBE (ADA/504/Title VI Coordinator), P. O. Box 2261, Little Rock, AR 72203, (501) 569-2298, (Voice/TTY 711), or the following email address:

Joanna.Mcfadden@arkansashighways.com

*This notice is available from the ADA/504/Title VI Coordinator in large print, on audiotape, and in Braille.

I-30 PEL STUDY AREA

CA0602
I-530 – Highway 67

CA0602

Interstate 530 – Highway 67
Constraints Map North

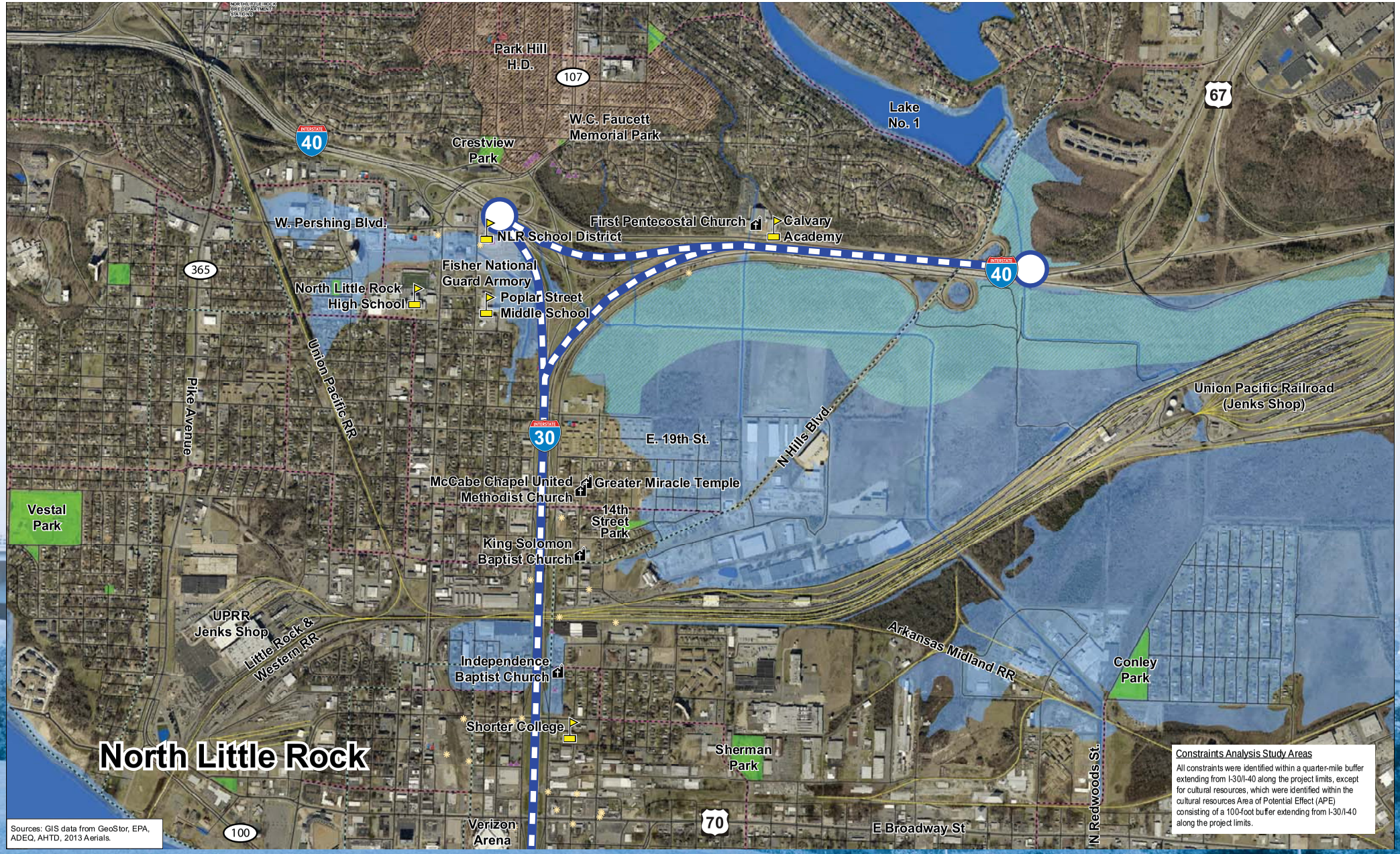

Sources: GIS data from GeoStor, EPA, ADEQ, AHTD, 2013 Aerials.

Constraints Analysis Study Areas

All constraints were identified within a quarter-mile buffer extending from I-30/I-40 along the project limits, except for cultural resources, which were identified within the cultural resources Area of Potential Effect (APE) consisting of a 100-foot buffer extending from I-30/I-40 along the project limits.

CA0602

Interstate 530 – Highway 67
Constraints Map Central

CA0602

Interstate 530 – Highway 67
Constraints Map South

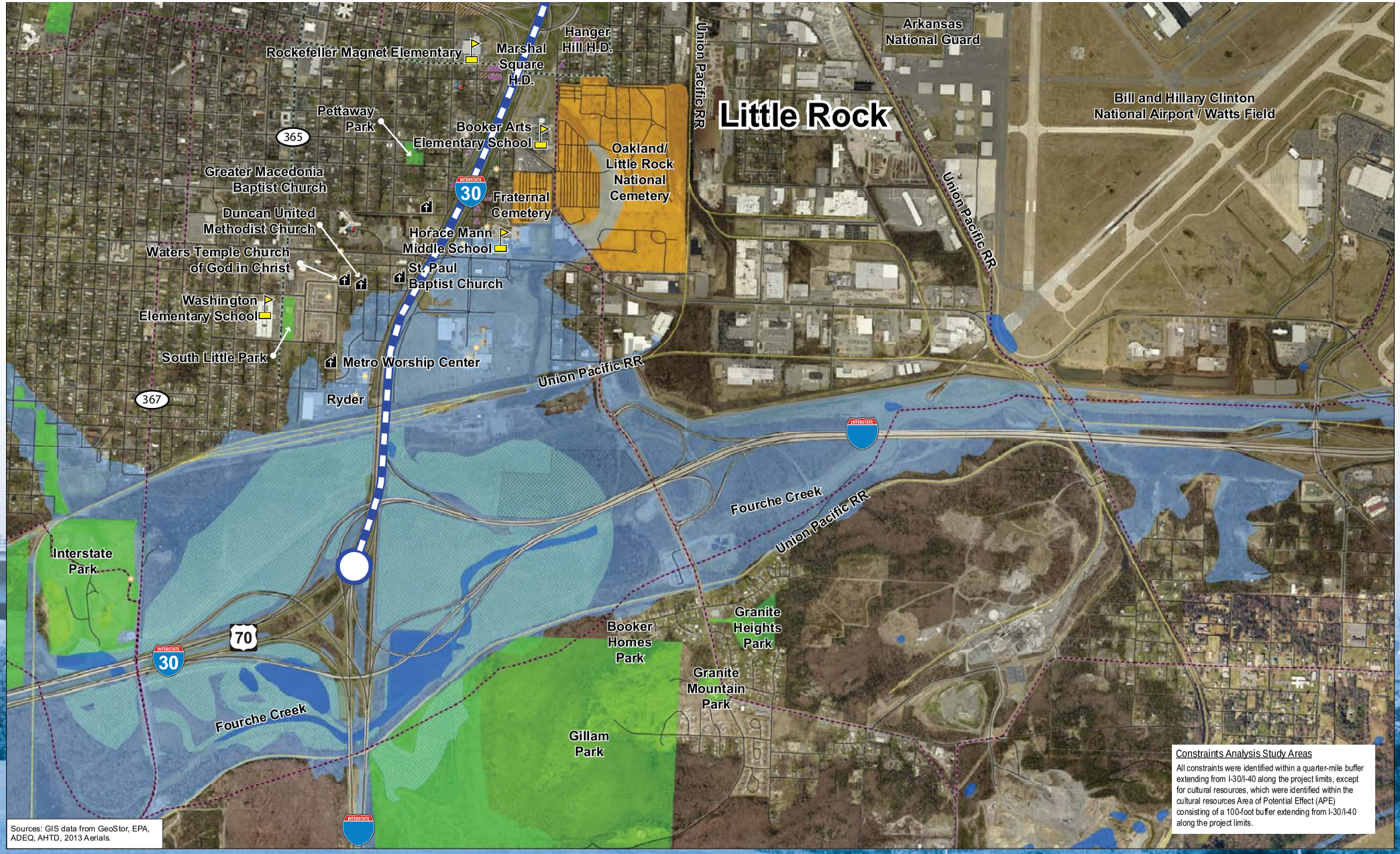

I-30 PLANNING AND ENVIRONMENTAL LINKAGES STUDY CA0602

CONSTRAINTS MAP
OVERALL VIEW

INTERSTATE 530 - HIGHWAY 67
Pulaski County, Arkansas

CONNECTING ARKANSAS PROGRAM
CAP

N

0 630 1,260 1,890 2,520
Feet

ARKANSAS STATE HIGHWAY AND TRANSPORTATION DEPARTMENT
AHTD

LEGEND

- Project Route
- Bike Trail (Existing)
- Bike Trail (Proposed)
- Levee or Dike
- Intermodal Facility
- Port
- Hospital
- Hazardous Material Site
- Park
- Place of Worship
- NRHP Listed Structure
- Historic Marker
- NRHP Eligible
- Fire
- Police
- School
- Cemetery
- Wetland
- Water Feature
- Flood Hazard Area
- Sea Wall
- Historic District (H.D.)
- Fiber Optics Building
- Mitigation Area

PEL STUDY TIMELINE

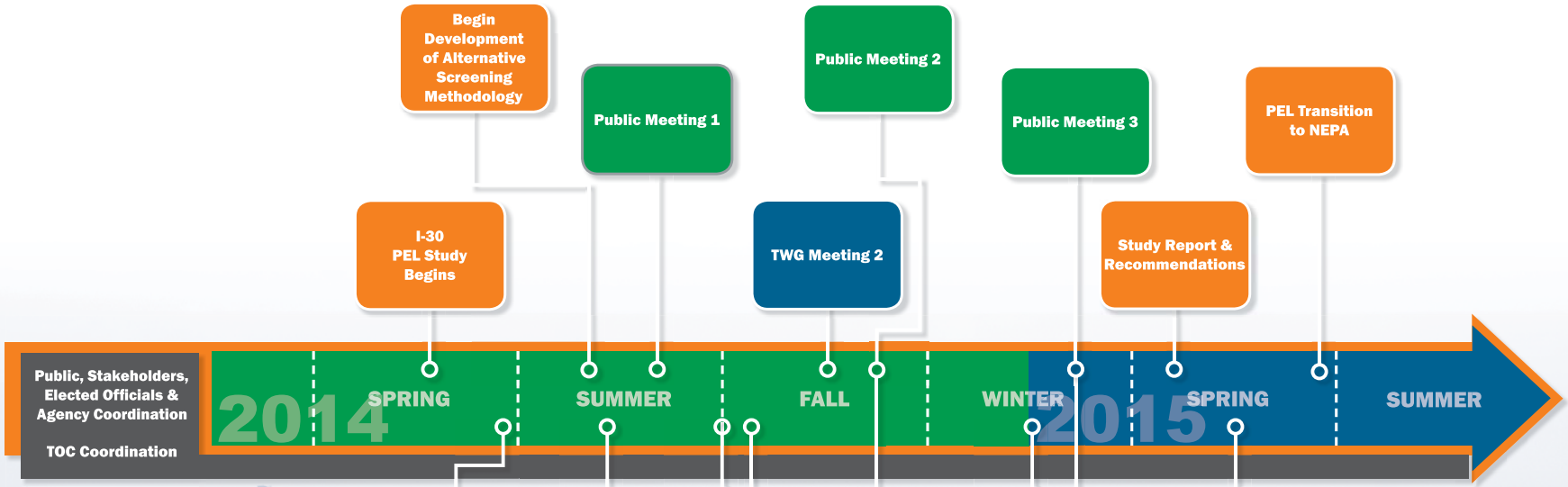

PUBLIC MEETINGS
TECHNICAL WORK GROUP MEETINGS
MILESTONES

ACRONYMS

FHWA = Federal Highway Administration
NEPA = National Environmental Policy Act
PEL = Planning & Environmental Linkages
TOC = Technical Ovesight Committee
TWG = Technical Work Group

CA0602
I-530 – Highway 67

PURPOSE & NEED

Needs (Problems)	Purpose (Solutions)
Traffic Congestion	To improve mobility on I-30 and I-40 by providing comprehensive solutions that improve travel speed and travel time to downtown North Little Rock and accommodate the expected increase in traffic demand. I-30 provides essential access to other major statewide transportation corridors, serves local and regional travelers and connects residential, commercial and employment centers.
Roadway Safety	To improve travel safety within and across the I-30 corridor by eliminating and / or improving inadequate design features.
Structural and Functional Roadway Deficiencies	To improve I-30 roadway conditions and functional ratings.
Navigational Safety	To improve navigational safety on the Arkansas River Bridge by eliminating and / or improving unsafe design features.
Structural and Functional Bridge Deficiencies	To improve I-30 Arkansas River Bridge conditions and functional ratings.

Purpose & Need developed in coordination with Project Partners (Metroplan, Cities of Little Rock and North Little Rock, and Pulaski County), the Technical Work Group, and the public.

STUDY GOALS

Improve opportunity for east-west connectivity	Enhance mobility
Improve local vehicle access to downtown Little Rock and North Little Rock	Connect bicycle/pedestrian friendly facilities
Accommodate existing transit and future transit	Minimize roadway disruptions during construction
Minimize river navigation disruptions during/after construction	Follow through on commitment to voters to improve I-30 as part of the Connecting Arkansas Program
Optimize opportunities for economic development	Avoid and/or minimize impacts to the human and natural environment, including historic and archaeological resources
Sustain public and agency input and support for the I-30 corridor improvements	Improve system reliability
Maximize I-30 cost efficiency	Improve safety

Study Goals developed in coordination with Project Partners (Metroplan, Cities of Little Rock and North Little Rock, and Pulaski County), the Technical Work Group, and the public.

GUIDING PRINCIPLES

- Accelerated project delivery
- Context sensitive solutions / aesthetically pleasing facility
- Minimize the real, perceived and visual barrier of the freeway
- Open public participation process
- Support of local, regional and statewide transportation plan

Guiding principles developed in coordination with Project Partners (Metroplan, Cities of Little Rock and North Little Rock, and Pulaski County), the Technical Work Group, and the public.

TRAFFIC AND SAFETY OVERVIEW

Traffic and Safety Approach

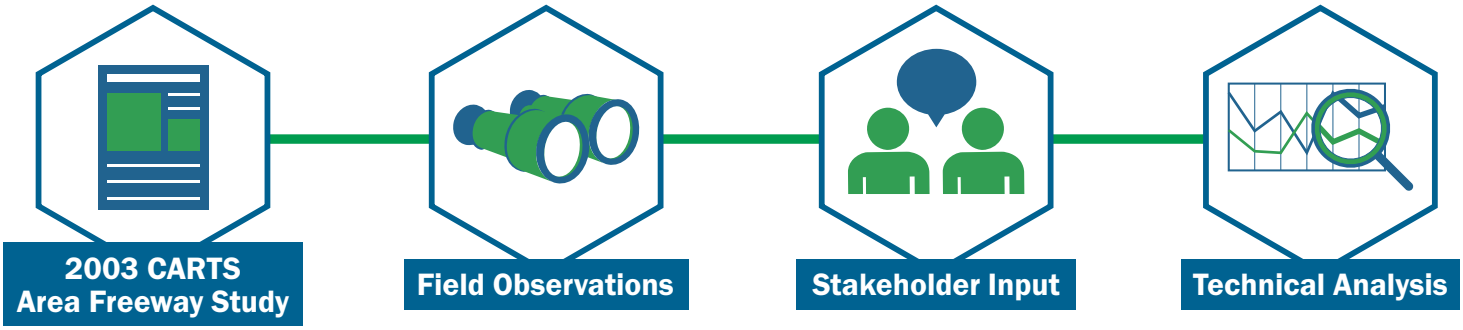

Stakeholder* Concerns

**Stakeholders that were interviewed include the cities of Little Rock and North Little Rock, Arkansas State Highway and Transportation Department, and Metroplan.*

Safety
- Motorist
- Pedestrian
- Bicyclist

Congestion
- Capacity
- Operations (weaving, merge, diverge)

Geometric Issues
- Merge, diverge, and weave lengths
- Substandard interchange design
- Missing interchange movements
- Access spacing
- Lack of shoulders
- Lane balance

Other Issues
- Supporting roadway network
- Operations and maintenance
- Pedestrian mobility
- Signage/wayfinding
- Emergency access
- Accommodating future growth
- I-30 as an east/west barrier
- Separation of local and through traffic
- Reconnecting neighborhoods
- Reclaiming land for park and economic purposes

Have Similar or Other Concerns?

Please share your thoughts, comments, and concerns by leaving a comment at tonight's meeting.

LEVEL OF SERVICE (LOS)

Existing (2013) Peak Hour Congestion

*ADT = Preliminary Average Daily Traffic

Future No-Action (2040) Peak Hour Congestion

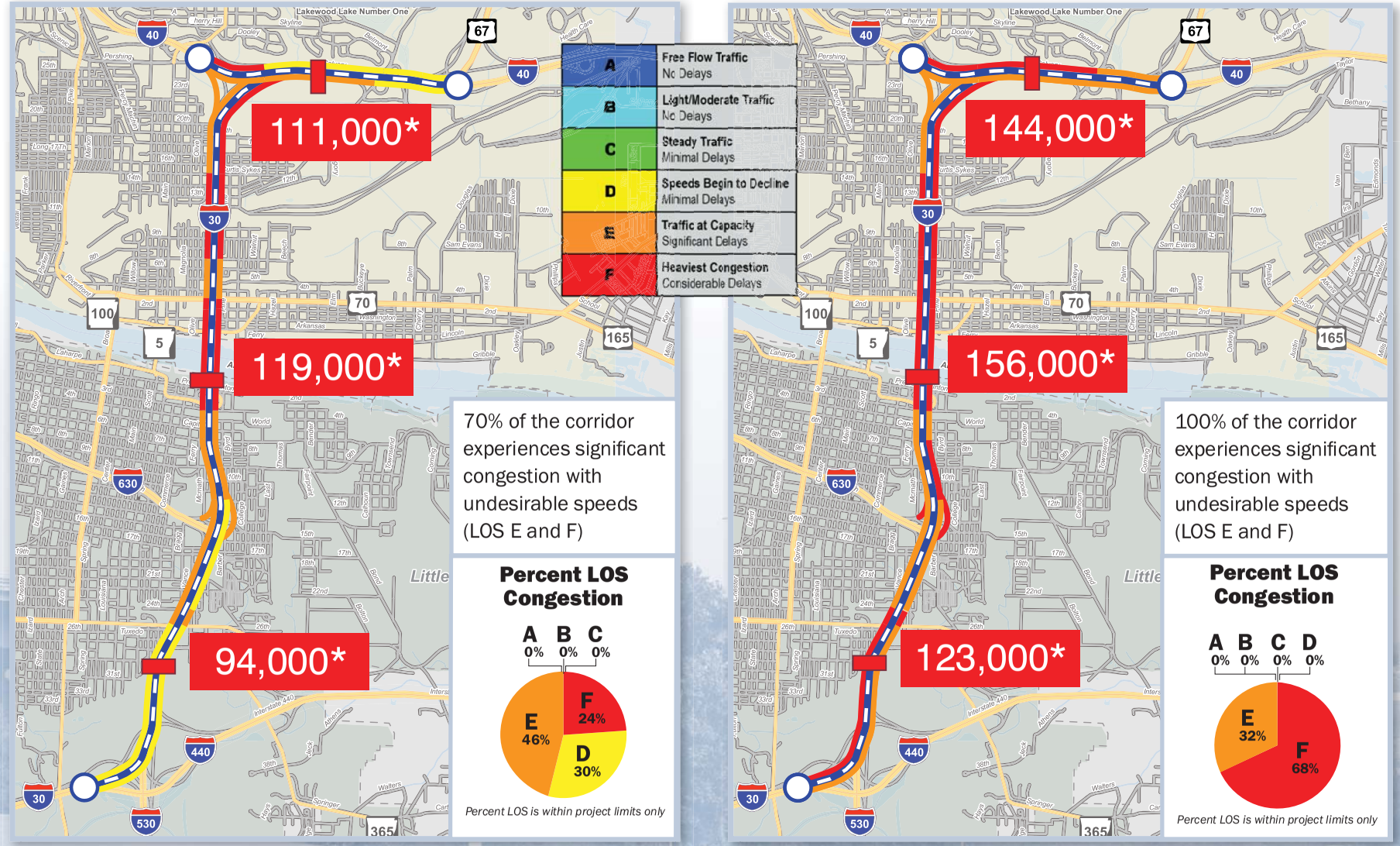

LOS is only one measure of mobility. Other measures such as travel speed, duration of congestion and average delay per motorist will be developed in later phases of the PEL Study.

SAFETY

Existing Safety

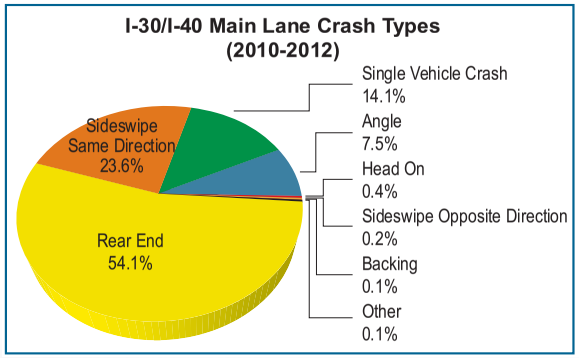

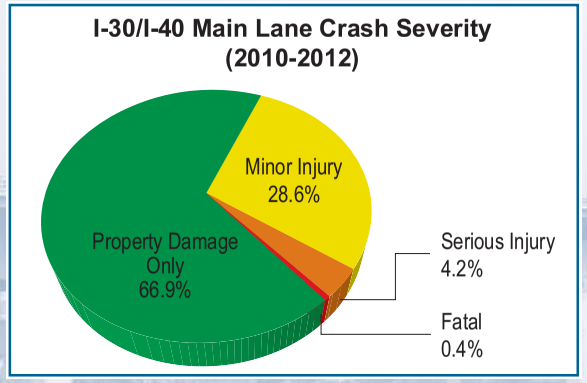

*Latest safety data available

Existing and Future No-Action Safety

The Existing and Projected Number of Annual Crashes in the Study Area

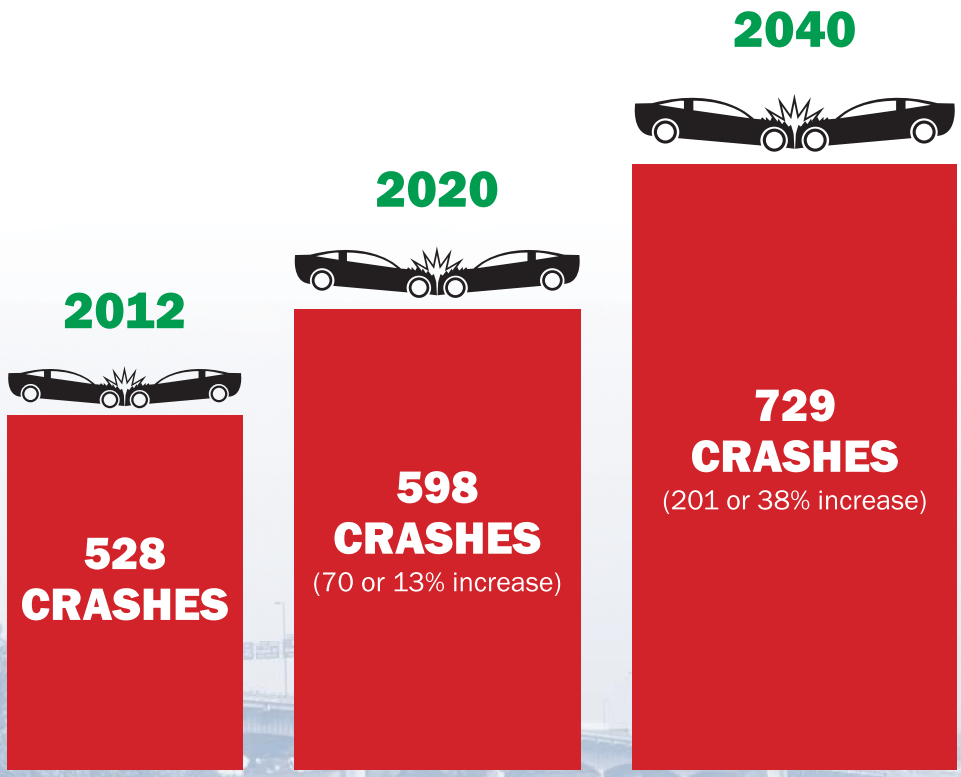

To develop the future No-Action conditions, an average crash rate from the 2010-2012 crash data applied to the projected No-Action traffic volumes.

Crashes are I-30 & I-40 mainline only, Source AHTD

NAVIGATIONAL SAFETY ISSUES

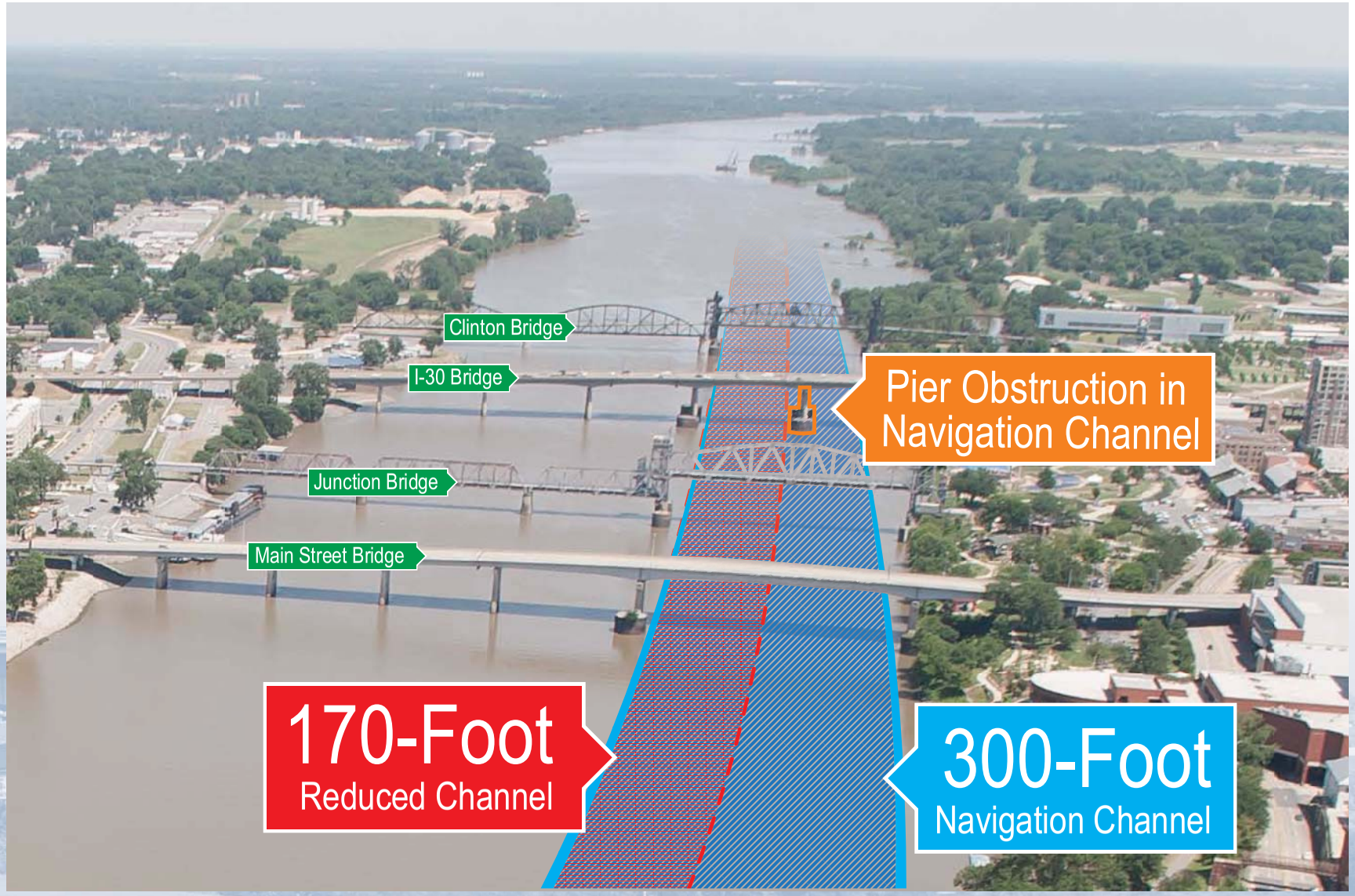

ROADWAY AND BRIDGE DEFICIENCIES

Structural Roadway Deficiencies

Deficiencies include pavement cracking, patch deterioration, joint separation, and raveling.

Functional Roadway Deficiencies

Deficiencies include ramps lacking recommended lane lengths.

Structural Bridge Deficiencies

The I-30 Bridge is classified as structurally deficient. Structurally deficient does imply that the bridge is unsafe, but it does mean that additional maintenance and repair are needed to keep it in service, and future rehabilitation or replacement is needed to address deficiencies.

Functional Bridge Deficiencies

Deficiencies include lack of adequate shoulder widths on bridges.

ALTERNATIVE SCREENING PROCESS

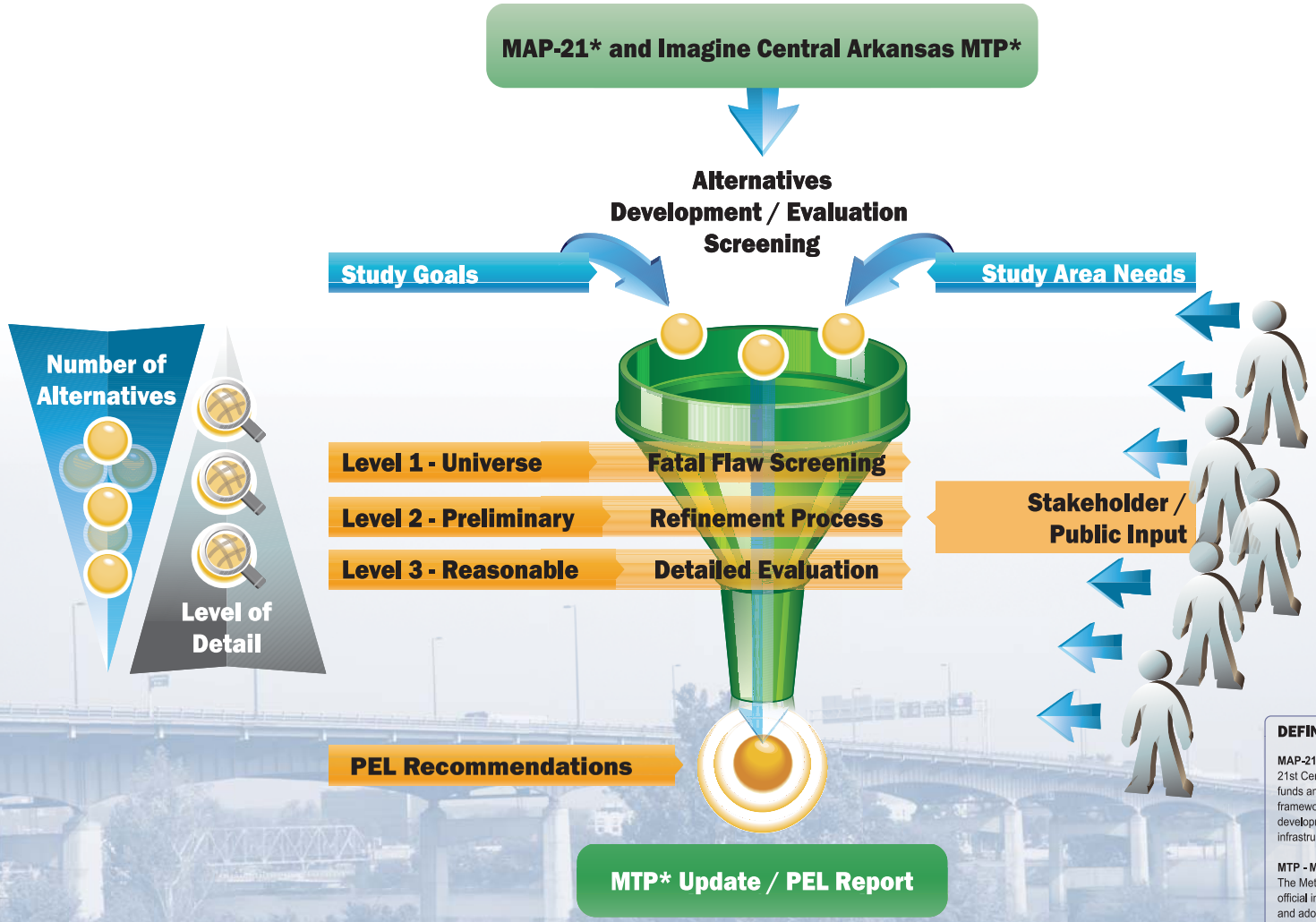

DEFINITIONS*

MAP-21 - Moving Ahead for Progress in the 21st Century Act authorizes FHWA to provide needed funds and transforms the policy and programmatic framework for investments to guide the growth and development of the country's vital transportation infrastructure.

MTP - Metropolitan Transportation Plan
The Metropolitan Transportation Plan (MTP) is the official intermodal transportation plan that is developed and adopted through the metropolitan transportation planning process for the metropolitan planning area.

Imagine Central Arkansas is the name used to identify the planning effort (MTP) by Metroplan, the metropolitan planning organization, to expand transportation choices in central Arkansas.

UNIVERSE OF ALTERNATIVES

INTERSTATE 30

Highway Build

- Main Lane Widening
- Main Lane Pavement Rehabilitation
- Elevated Lanes
- Collector / Distributor (C/D) Roads
- Dedicated Truck Lanes/Ramps
- Auxiliary Lanes
- Frontage Road Improvements
- Intersection Improvements
- Interchange Improvements
- Ramp Consolidation / Elimination
- Roadway Shoulder Improvements
- Horizontal / Vertical Curve Improvements
- Bottleneck Removal
- Bypass Route

No Action

I-30 Bridge

- I-30 Arkansas River Bridge Rehabilitation
- I-30 Arkansas River Bridge Replacement
- I-30 Arkansas River Bridge Elevated Lanes

Other Modes

- Arterial Bus Transit
- I-30 Express Bus Transit
- Bus on Shoulder
- Bus Lanes
- Arterial Bus Rapid Transit
- Light Rail (Streetcar)
- Heavy Rail
- High Speed Rail
- Bicycle / Pedestrian
- Commuter Rail

Congestion Management

- Information Systems / Advanced Traveler Information
- High Occupancy Vehicle (HOV)
- Managed Lanes
- Reversible Lanes
- Ramp Metering
- Hard Shoulder Running
- Travel Demand Management
- Transportation System Management (TSM)
- Wayfinding / Signage
- Arterial Improvements
- Land Use Policy

Non-Recurring Congestion Management

- Crash Investigation Sites
- Roadside / Motorist Assist Enhancements
- Improvements to Detour Routes
- Variable Speed Limits (Speed Harmonization)
- Queue Warning

CONNECTING ARKANSAS PROGRAM CAP

ALTERNATIVE SCREENING PROCESS

INTERSTATE 30

Types of Alternatives

- No Action
- Highway Build
- I-30 Arkansas River Bridge
- Other Modes
- Congestion Management
- Non-Recurring Congestion Management

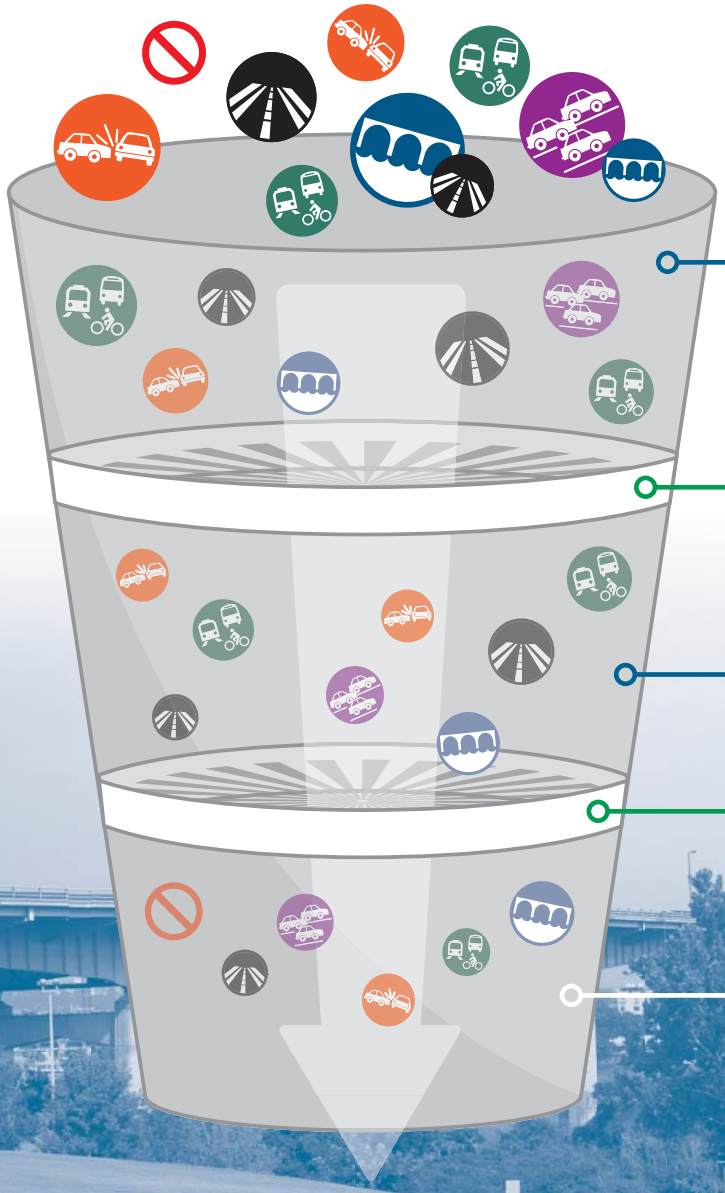

Universe of 43 Alternatives

LEVEL 1 SCREENING

ELIMINATED ALTERNATIVES

- Dedicated Truck Lanes/Ramps
- Elevated Lanes (Highway)
- Elevated Lanes (Bridge)
- Heavy Rail
- High-Speed Rail

38 Preliminary Alternatives

LEVEL 2 SCREENING

Results:
No Action Option and Several Reasonable Alternatives

CONNECTING ARKANSAS PROGRAM CAP

SCENARIOS FOR FURTHER EVALUATION

INTERSTATE 30

Scenario 1	Scenario 2	Scenario 3	Scenario 4
6 LANES	*8 LANES*	*10 LANES*	*12 LANES*

Highway Build

- Main Lane Pavement Rehabilitation
- Collector / Distributor (C/D) Roads
- Auxiliary Lanes
- Frontage Road Improvements
- Intersection Improvements
- Interchange Improvements
- Ramp Consolidation / Elimination
- Roadway Shoulder Improvements
- Horizontal / Vertical Curve Improvements
- Bottleneck Removal
- Bypass Route

I-30 Bridge

- I-30 Arkansas River Bridge Rehabilitation
- I-30 Arkansas River Bridge Replacement

Other Modes

- Arterial Bus Transit
- I-30 Express Bus Transit
- Bus on Shoulder
- Bus Lanes
- Arterial Bus Rapid Transit
- Light Rail (Streetcar)
- Bicycle / Pedestrian
- Commuter Rail

Congestion Management

- Information Systems / Advanced Traveler Information
- Managed Lanes
- Reversible Lanes
- Ramp Metering
- Hard Shoulder Running
- Travel Demand Management
- Transportation System Management (TSM)
- Wayfinding / Signage
- Arterial Improvements
- Land Use Policy

Non-Recurring Congestion Management

- Crash Investigation Sites
- Roadside / Motorist Assist Enhancements
- Improvements to Detour Routes
- Variable Speed Limits (Speed Harmonization)
- Queue Warning

MAINLANE TYPICAL SECTIONS - EXAMPLE 1

INTERSTATE 30

Scenario 1 6 LANES | Scenario 2 8 LANES | Scenario 3 10 LANES | Scenario 4 12 LANES

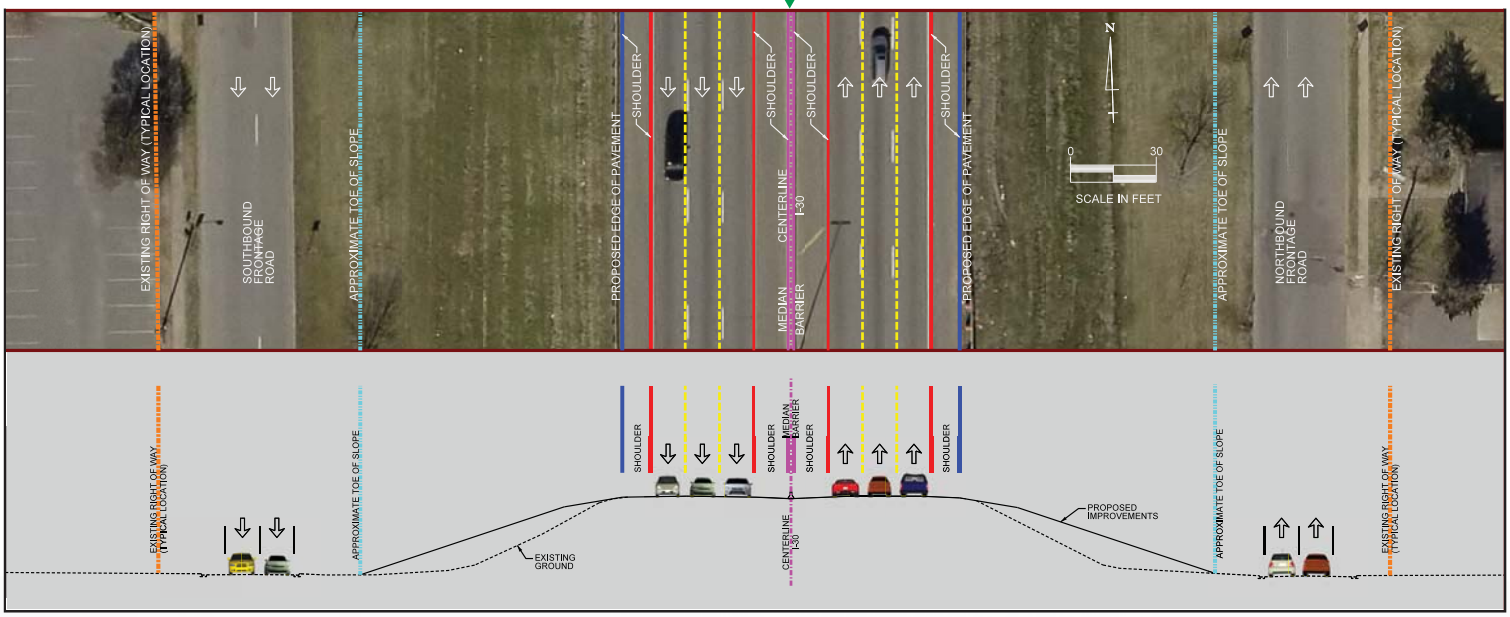

Scenario 1 6 LANES | Scenario 2 8 LANES | Scenario 3 10 LANES | Scenario 4 12 LANES

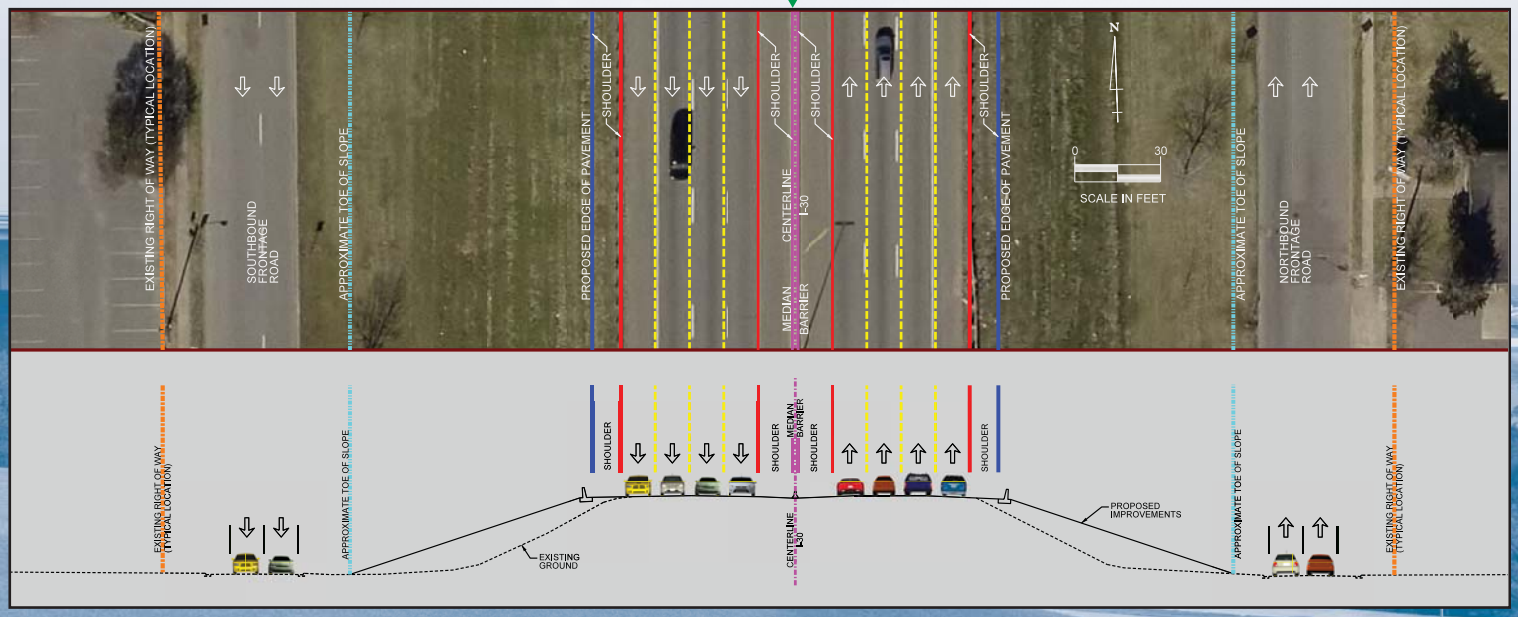

NOTE: Typical right of way width is approximately 400 feet.

CA0602
Interstate 530 – Highway 67

CONNECTING ARKANSAS PROGRAM CAP

MAINLANE TYPICAL SECTIONS - EXAMPLE 1

Scenario 1 6 LANES | Scenario 2 8 LANES | **Scenario 3 10 LANES** | Scenario 4 12 LANES

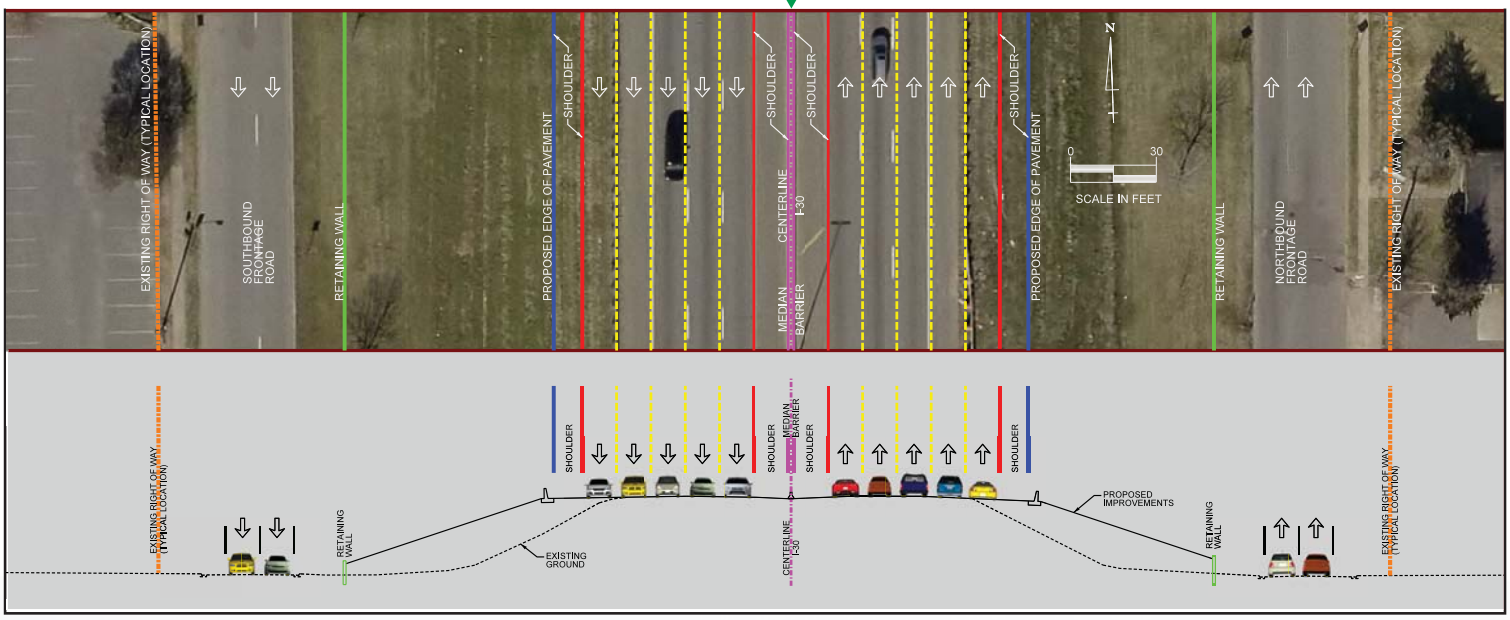

Scenario 1 6 LANES | Scenario 2 8 LANES | Scenario 3 10 LANES | **Scenario 4 12 LANES**

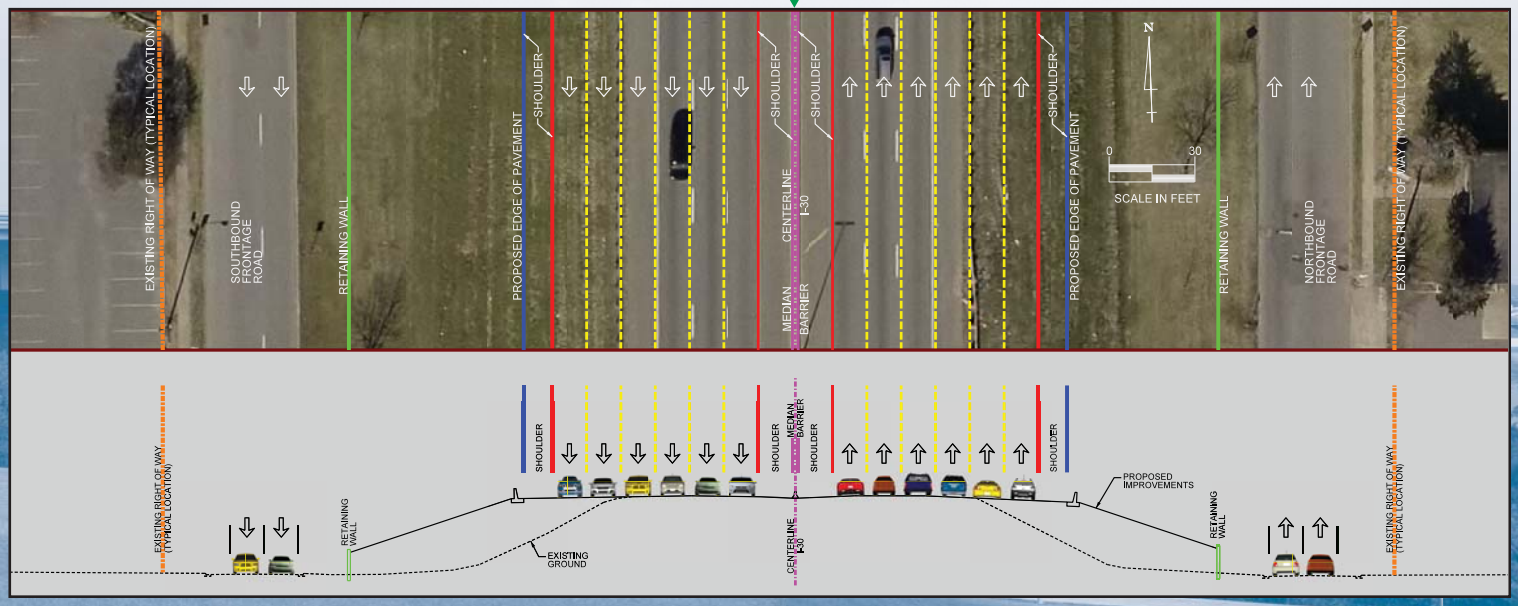

NOTE: Typical right of way width is approximately 400 feet.

MAINLANE TYPICAL SECTIONS - EXAMPLE 2

INTERSTATE 30

Scenario 1 6 LANES | Scenario 2 8 LANES | Scenario 3 10 LANES | Scenario 4 12 LANES

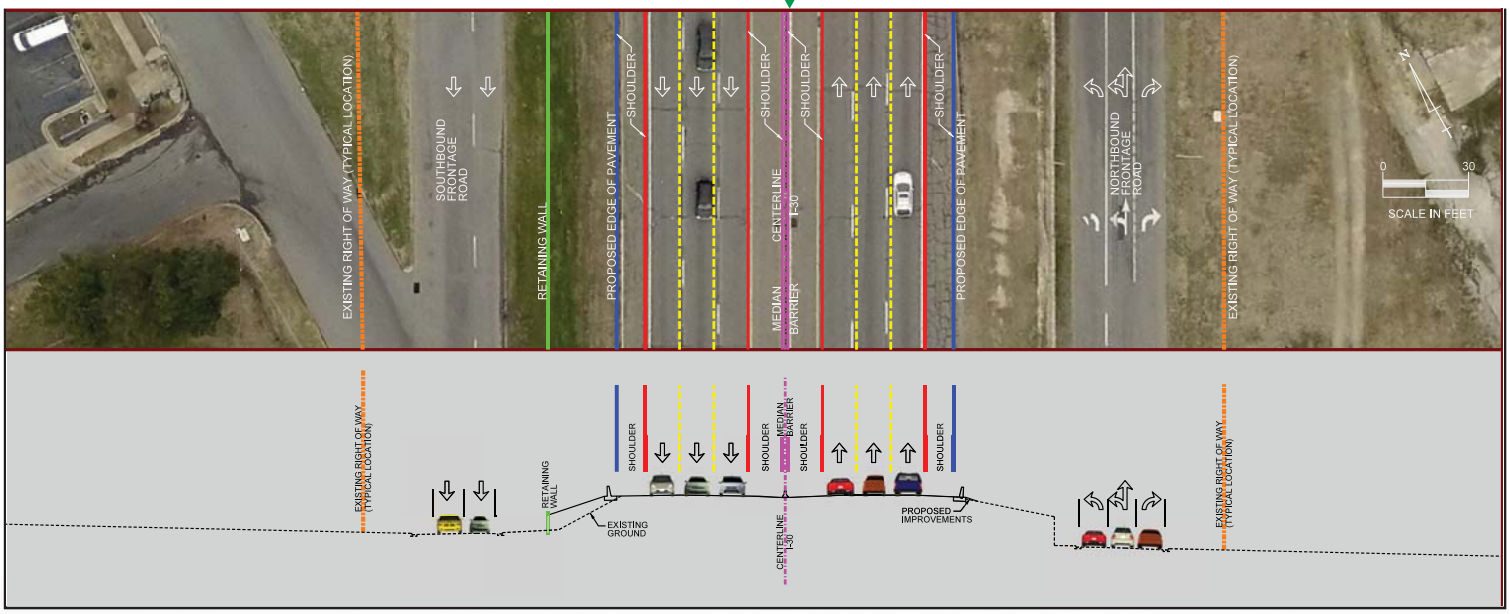

Scenario 1 6 LANES | Scenario 2 8 LANES | Scenario 3 10 LANES | Scenario 4 12 LANES

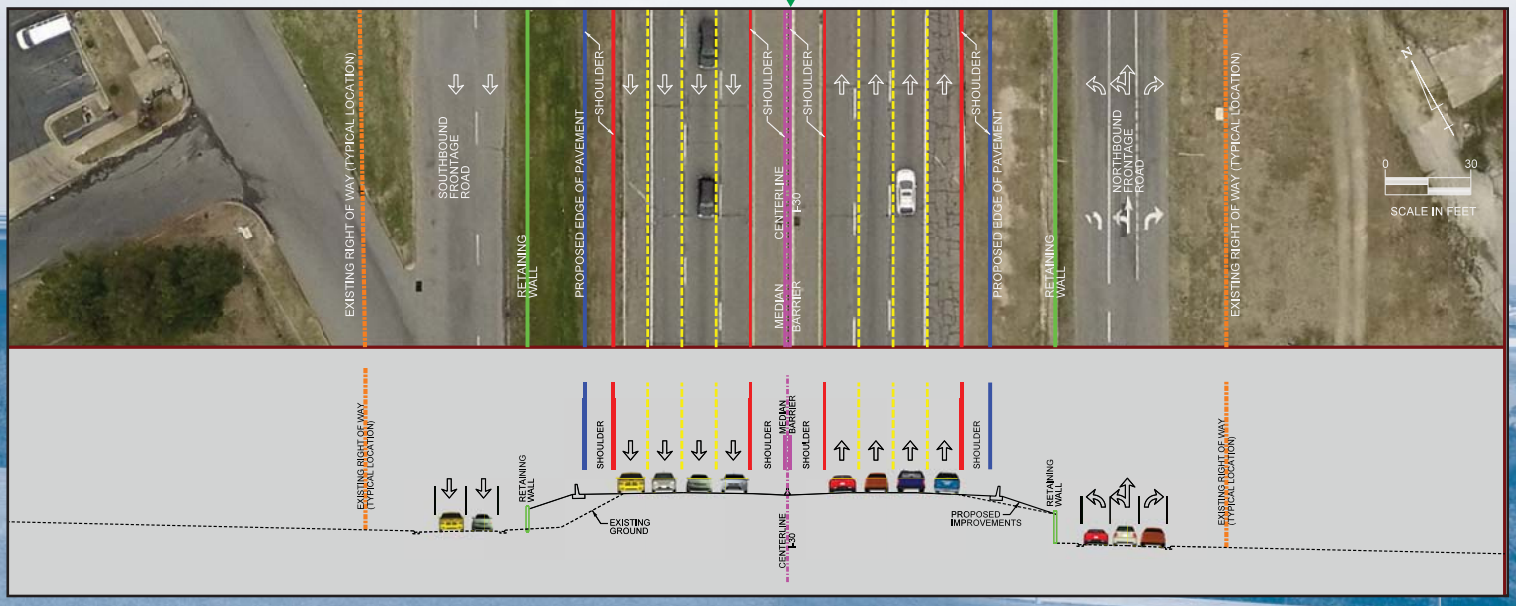

NOTE: Typical right of way width is approximately 300 feet.

CONNECTING ARKANSAS PROGRAM CAP

MAINLANE TYPICAL SECTIONS - EXAMPLE 2

INTERSTATE 30

Scenario 1
6 LANES

Scenario 2
8 LANES

Scenario 3
10 LANES

Scenario 4
12 LANES

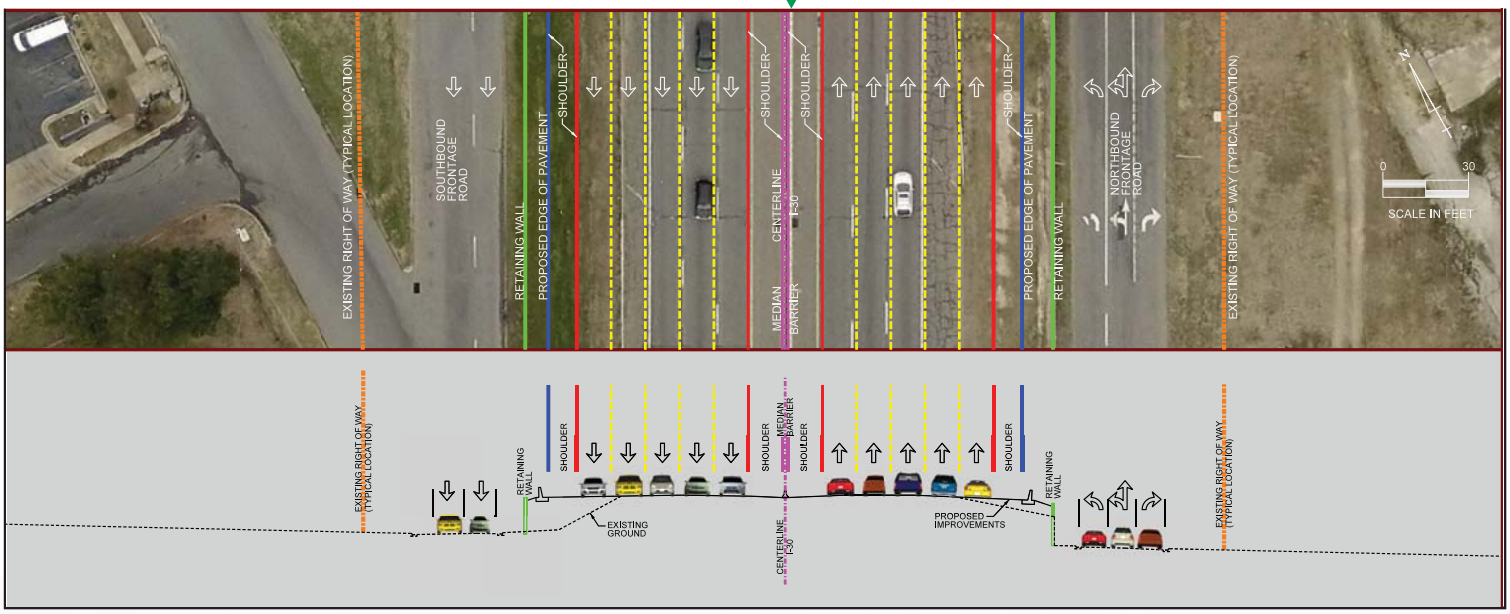

Scenario 1
6 LANES

Scenario 2
8 LANES

Scenario 3
10 LANES

Scenario 4
12 LANES

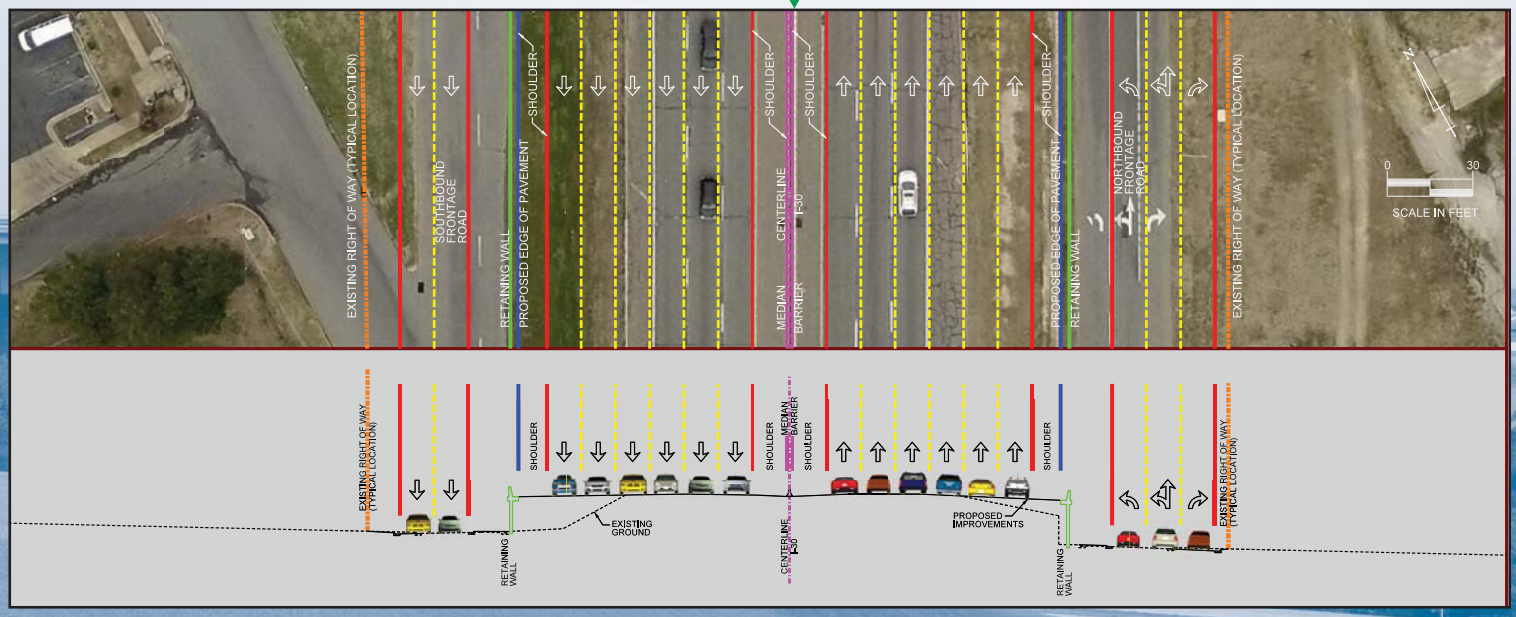

NOTE: Typical right of way width is approximately 300 feet.

CA0602
Interstate 530 – Highway 67

CONNECTING ARKANSAS PROGRAM
CAP

DESIGN-BUILD DELIVERY

What is Design-Build? Design-build (D-B) is a type of project delivery that allows a single contractor to perform both the design and construction of a project at the same time to ultimately deliver the project faster and more efficiently.

What is Design-Build-to-a-Budget? Design-build-to-a-budget is a method that puts a cap on the maximum amount of funds available to the contractors bidding to win the contract to build a project. Contractors are scored on how much they can build for the dollars available. This method encourages innovation and motivates contractors to provide high quality, time savings and additional improvements while delivering all project goals and requirements.

Why is this important to I-30? I-30 corridor improvements will ultimately be delivered in the D-B method of development.

DESIGN-BUILD DELIVERY

Design-Build delivery is a good delivery method for projects in which:

- Scope is large and complex
- Environmental activities are typically underway or complete
- Innovations are desired
- Project delivery schedule is a critical issue

DESIGN-BUILD-to-a-BUDGET

INTERSTATE 30

Regular Delivery Method Results

Contractor

A + C + D = $$$

Design-Build-to-a-Budget Results

Contractor 1

A + B + C + D = $$$

Contractor 2

A + B + C + D + F = $$$

A B C D E F = Build Options

$$$ = Budget Max

Bottom Line

No matter the ultimate number of build options possible, all options may not be included in the project due to the budget limitations.

CONNECTING ARKANSAS PROGRAM CAP

Connecting **Arkansas** Program

Arkansas embarks on its largest highway construction program

CAP Locations

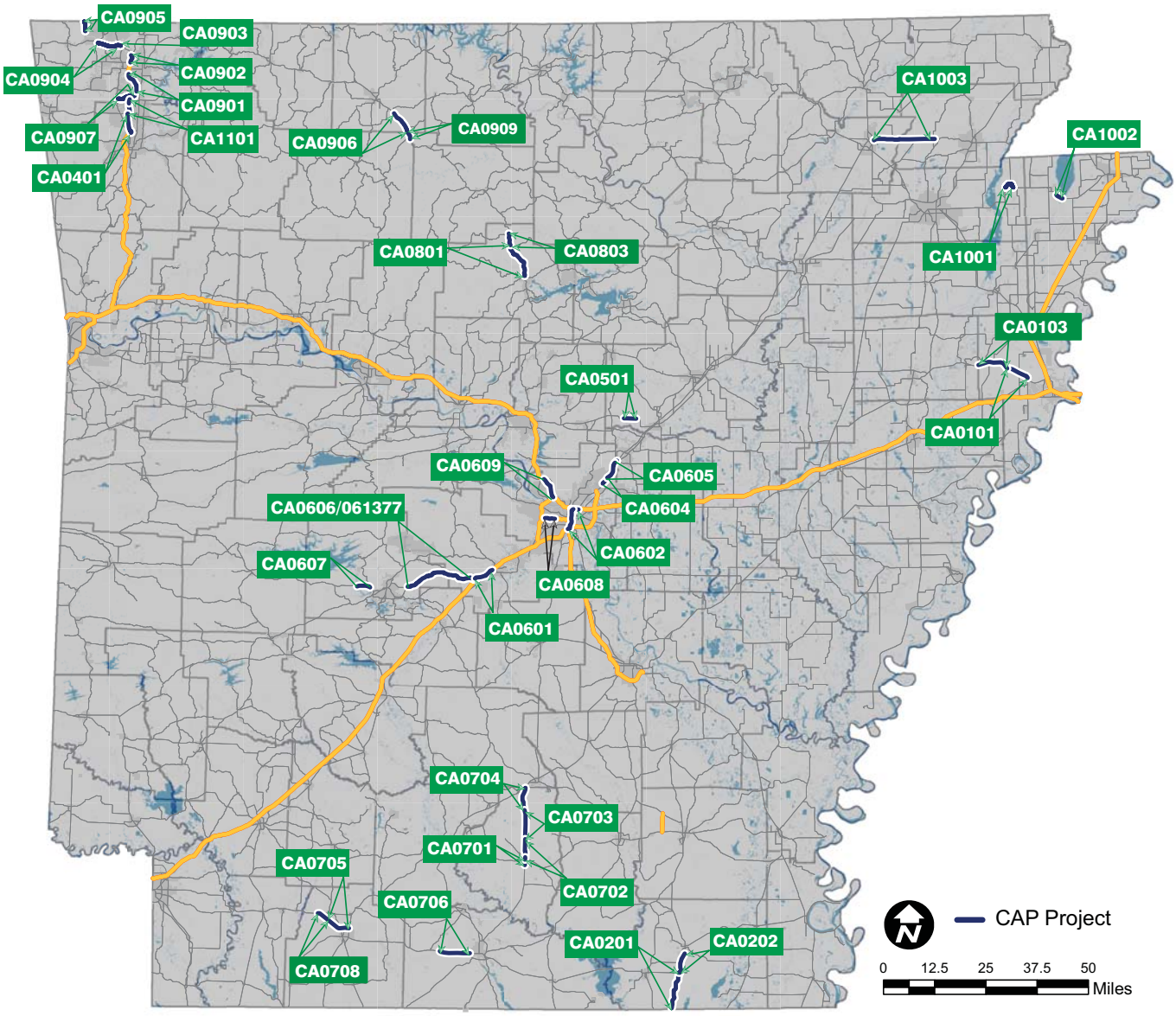

The Connecting Arkansas Program (CAP) is one of the largest highway construction programs ever undertaken by the Arkansas State Highway and Transportation Department (AHTD). Through a voter-approved constitutional amendment, the people of Arkansas passed a 10-year, half-cent sales tax to improve highway and infrastructure projects throughout the state.

CONNECTING ARKANSAS PROGRAM CAP

Job	Job Name	Route	County	Improvements
CA0101	County Road 375 – Highway 147	Highway 64	Crittenden	Widening
CA0103	Cross County Line - County Road 375	Highway 64	Crittenden	Widening
CA0201	Louisiana State Line – Highway 82	Highway 425	Ashley	Widening
CA0202	Highway 425 – Hamburg	Highway 82	Ashley	Widening
CA0401	Highway 71B – Highway 412	Interstate 49	Washington	Widening
CA0501	Turner Road – County Road 5	Highway 64	White	Widening
CA0601	Highway 70 – Sevier Street	Interstate 30	Saline	Widening
CA0602	Interstate 530 – Highway 67	Interstates 30/40	Pulaski	Widening and Reconstruction
CA0604	Main Street – Vandenberg Boulevard	Highway 67	Pulaski	Widening
CA0605	Vandenberg Boulevard – Highway 5	Highway 67	Pulaski/Lonoke	Widening
CA0606	Hot Springs – Highway 128	Highway 70	Garland	Widening
061377	Highway 128 – Interstate 30	Highway 70	Garland/Saline	Widening
CA0607	Highway 227 – Ouachita River	Highway 270	Garland	Widening
CA0608	Baptist Hospital – University Avenue	Interstate 630	Pulaski	Widening
CA0609	Hwy 365 – I-430 & I-430 Intchng. Mod.	Interstate 40	Pulaski	Widening and Interchange Improvements
CA0701	Highway 167 Improvements	Highway 167	Calhoun	Widening
CA0702	Hampton – Highway 274	Highway 167	Calhoun	Widening
CA0703	Highway 274 – North	Highway 167	Calhoun	Widening
CA0704	Highway 79 – South	Highway 167	Calhoun	Widening
CA0705	County Road 27 – Highway 79	Highway 82	Columbia	Widening
CA0706	Airport Drive – Highway 82B	Highway 82	Union	Widening
CA0708	Highway 98 - County Road 27	Highway 82	Columbia	Widening
CA0801	Highway 110 – Clinton	Highway 65	Van Buren	Widening
CA0803	Dennard - Highway 110	Highway 65	Van Buren	Widening
CA0901	Highway 264 – New Hope Road	Interstate 49	Benton	Widening
CA0902	Highway 62/102 – Highway 72	Interstate 49	Benton	Widening and Interchange Improvements
CA0903	Highway 71 Interchange	Highway 549	Benton	Bella Vista Bypass
CA0904	Highway 71B – Highway 72 South	Highway 549	Benton	Bella Vista Bypass
CA0905	County Road 34 – Missouri State Line	Highway 549	Benton	Bella Vista Bypass
CA0906	Maxie Camp Road – Highway 206	Highway 65	Boone	Widening
CA0907	Highway 112 – Interstate 49	Highway 412	Benton	Springdale Northern Bypass
CA0909	Highway 206 - Highway 123	Highway 65	Boone/Newton	Widening
CA1001	Monette Bypass	Highway 18	Craighead	Base and Surface
CA1002	Manila – East	Highway 18	Mississippi	Widening
CA1003	Highway 67 – Highway 141	Highway 412	Lawrence/Greene	Widening
CA1101	Highway 412 – Wagon Wheel Road	Interstate 49	Washington/Benton	Widening

Visit **ConnectingArkansasProgram.com** for the latest Information

CAP STATS

CONNECTING ARKANSAS PROGRAM CAP

Contact us at (501) 255-1519

or email at Info@ConnectingArkansasProgram.com

Combined, the CAP's 35 projects stretch 180 miles, which is longer than the Buffalo National River.



54% of Arkansans live in the same county as a **CAP** PROJECT

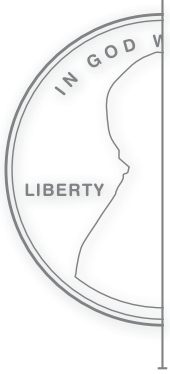

With passage of Issue No. 1, the Arkansas state sales tax temporarily increases a half-cent, to 6.5 cents, for 10 years. The design and construction of highways and interstate widening projects will be funded with the estimated $1.8 billion (comprised of cash and bond proceeds) anticipated to accrue from the tax support.



APPROVED

issue Number 1 on the November 2012 ballot. That equals

597,215 YES VOTES

The 180 miles of highways included in the CAP program will support an estimated **40,000 jobs** over the next 10 years.

City and County TURNBACK REVENUE

The State of Arkansas began collecting the half-cent sales tax on July 1, 2013.

As revenue is collected, **70%** of the money will go toward improvements to the state highway system. **70%**

30% of the money will be split between local governments:

15% for COUNTIES
15% for LOCAL COMMUNITIES
30%

The number of times you can pave to the top of Pinnacle Mountain and back down when aligning the CAP projects end to end.

120 TIMES

Pinnacle Summit TRAIL
3/4 mile to the top

HOW TO GET INVOLVED

For more information or to provide comments on the I-30 Planning & Environmental Linkages Study:

Let us know what you think:

- Email: Info@ConnectingArkansasProgram.com
- Phone: 501-255-1519
- Mail: Connecting Arkansas Program
  RE: I-30 PEL Study
  4701 Northshore Drive
  North Little Rock, AR 72118

Website: www.ConnectingArkansasProgram.com

Twitter: @AHTD

Attend the next public meeting: Spring 2015

Map Comments

Provide U-Turn overpass for vehicles sitting on @Curtis Sykes that need I-40W
40
67
WHITE BLVD
HOOPER STREET
HOOPER AVENUE
SHERIDAN AVE
DEXTER AVE
PARKWOOD PARK DR
0 100 200 400 600
(IN FEET)
CONNECTING ARKANSAS PROGRAM
CAP

Public Meeting #2 Photographs

Overview of the Public Meeting

Members of the I-30 PEL Study Team were available to greet public meeting participants as they entered the meeting. Attendees were provided informative handouts and 11 distinct stations were set up to provide information on the PEL Study. Study Team staff were available at each station to answer questions.

Study Area, Constraints Map and Timeline

Meeting participants were able to view the proposed I-30 PEL study area, review the environmental constraints (such as historic districts and structures, wetlands and parks) and review the PEL study timeline and where we are in that process.

Purpose and Need

Meeting participants viewed exhibits detailing the purpose and need of the project, study goals and guiding principles. Additional exhibit boards provided details on the needs of the project: traffic congestion, roadway and navigational safety, and structural and functional roadway and bridge deficiencies.



Aerial Map

This interactive station allowed meeting participants to identify any problems or potential solutions they would like to see along the I-30/I-40 facility. Study team engineers were available to answer questions and discuss possible issues and solutions.

Alternatives Screening Process, Universe and Preliminary Alternatives

Meeting participants were provided an overview of the Alternatives Screening Methodology, and then walked through the Level 1 Screening Process which evaluated and screened the Universe of Alternatives to a set of Preliminary Alternatives.

Example Typical Sections

Meeting participants viewed example main lane typical sections for 6, 8, 10 and 12-lane scenarios.

Design Build Education

Meeting participants were provided information on the design-build-to-a-budget project delivery method, which will be utilized for the I-30 project.

Comment Tables and How to Get Involved

Meeting participants were invited to submit comments in the comment drop box. An audio recorder was also available for anyone wanting to make an oral statement. Meeting participants also learned the many ways in which they could make comments and obtain additional information.

Attachment D: Comments

Comment Forms, Emails and Letters

ARKANSAS STATE HIGHWAY AND TRANSPORTATION DEPARTMENT (AHTD)

CONNECTING ARKANSAS PROGRAM CAP

CITIZEN COMMENT FORM

AHTD JOB NUMBER CA0602
I-30 PLANNING AND ENVIRONMENTAL LINKAGES (PEL) STUDY
I-530 – HWY. 67 (I-30 & I-40)
PULASKI COUNTY

PUBLIC MEETING #2
HORACE MANN ARTS AND SCIENCE MAGNET MIDDLE SCHOOL
(CAFETERIA)
4:00 – 7:00 P.M.
THURSDAY, NOVEMBER 6, 2014

Make your comments on this form and leave it with AHTD Connecting Arkansas Program personnel at the meeting or mail it within 15 days to: AHTD Connecting Arkansas Program, RE: I-30 PEL Study, 4701 Northshore Drive, North Little Rock, AR 72118. Email: Info@ConnectingArkansasProgram.com.

Name : Jackie Robertson (*Please Print*)

Address: 7510 Kelly Rd
NLB AR 72118

Phone: (501) 425-2222

E-mail: LRBRICK@yahoo.com

Comments: I own house at 2104 Vance. The original freeway took most of frontyard. IF property will be compromised further I would rather the house be taken. I don't want a wall in the front yard.

(Continued on back)

ARKANSAS STATE HIGHWAY AND TRANSPORTATION DEPARTMENT (AHTD)

CITIZEN COMMENT FORM

AHTD JOB NUMBER CA0602
I-30 PLANNING AND ENVIRONMENTAL LINKAGES (PEL) STUDY
I-530 – HWY. 67 (I-30 & I-40)
PULASKI COUNTY

PUBLIC MEETING #2
HORACE MANN ARTS AND SCIENCE MAGNET MIDDLE SCHOOL
(CAFETERIA)
4:00 – 7:00 P.M.
THURSDAY, NOVEMBER 6, 2014

Make your comments on this form and leave it with AHTD Connecting Arkansas Program personnel at the meeting or mail it within 15 days to: AHTD Connecting Arkansas Program, RE: I-30 PEL Study, 4701 Northshore Drive, North Little Rock, AR 72118. Email: Info@ConnectingArkansasProgram.com.

Name: DON CHAMBERS NLR PLANNING COMMISSIONER (Please Print)

Address: 217 W 5TH ST NLR 72114

Phone: (501) 590 -- 8695

E-mail: DCLA@COMCAST.NET

Comments: MY COMMENTS ADDRESS THE AREA N OF ARK RIVER MANY AREAS ARE FRIGHTENING HOWEVER 3 STAND OUT
1) LAKEWOOD I-40 W.B. ACCESS RAMP MERGE TO I-30 W.B. - SEEMS SHORT CROSSES 2 LANES OF I-40 W.B.
2) I-40 WB RAMP TO I-30 WB + I-40 EB RAMP TO I-30 W.B. + 15TH ST EXIT
(OVER)

(Continued on back)

2) CONT.

VERY DANGEROUS HIGH SPEED WEAVING PATTERNS. IT IS DANGEROUS IF YOU ARE FAMILIAR WITH THE WEAVING/EXITING PATTERNS. DOWN RIGHT SCARY IF YOU ARE UNFAMILIAR WITH THE AREA.

3) I-30 BROADWAY EXIT. THE 7TH STREET (BISHOP LINDSEY) RIGHT TURN IS VERY CONVENIENT. 7TH TAKES YOU TO THE BROADWAY BRIDGE AND DOWNTOWN LR. IT ALSO SERVES DOWNTOWN NLR. LOCAL GRID WILL BE GREATLY IMPROVED WHEN 5TH, 4TH, AND POPLAR GRID IS COMPLETED.
PROBLEM: THE RIGHT TURN AT THE END OF THE EXIT RAMP EXPOSES YOU TO A 'T' BONE ACCIDENT FROM THRU TRAFFIC ON SERVICE ROAD (CYPRESS ST) REDIRECT OR REQUIRE STOP ON CYPRESS ST.

* EXTRA — AS MUCH AS POSSIBLE USE 'TEXAS TURN AROUNDS' TO REDUCE LEFT TURN LOADS ON LOCAL STREETS

* EXTRA EXTRA — PRESERVE THE 4TH STREET OVERPASS FOR FUTURE CONNECTIVITY OPTIONS IN DOWNTOWN NLR.

For additional information, please visit our website at

www.ConnectingArkansasProgram.com

ARKANSAS STATE HIGHWAY AND TRANSPORTATION DEPARTMENT (AHTD)

CONNECTING ARKANSAS PROGRAM CAP

CITIZEN COMMENT FORM

AHTD JOB NUMBER CA0602
I-30 PLANNING AND ENVIRONMENTAL LINKAGES (PEL) STUDY
I-530 – HWY. 67 (I-30 & I-40)
PULASKI COUNTY

PUBLIC MEETING #2
HORACE MANN ARTS AND SCIENCE MAGNET MIDDLE SCHOOL
(CAFETERIA)
4:00 – 7:00 P.M.
THURSDAY, NOVEMBER 6, 2014

Make your comments on this form and leave it with AHTD Connecting Arkansas Program personnel at the meeting or mail it within 15 days to: AHTD Connecting Arkansas Program, RE: I-30 PEL Study, 4701 Northshore Drive, North Little Rock, AR 72118. Email: Info@ConnectingArkansasProgram.com.

Name : Cleo Nellum Sr (*Please Print*)

Address: 2400 E 27th Phone: (501) 993 -1004

E-mail:

Comments: Will Right of way affect Greater Macedonia Church and property ~~[illegible]~~ South of Church

(Continued on back)

Comment #3

ARKANSAS STATE HIGHWAY AND TRANSPORTATION DEPARTMENT (AHTD)

CONNECTING ARKANSAS PROGRAM CAP

CITIZEN COMMENT FORM

AHTD JOB NUMBER CA0602
I-30 PLANNING AND ENVIRONMENTAL LINKAGES (PEL) STUDY
I-530 – HWY. 67 (I-30 & I-40)
PULASKI COUNTY

PUBLIC MEETING #2
HORACE MANN ARTS AND SCIENCE MAGNET MIDDLE SCHOOL
(CAFETERIA)
4:00 – 7:00 P.M.
THURSDAY, NOVEMBER 6, 2014

Make your comments on this form and leave it with AHTD Connecting Arkansas Program personnel at the meeting or mail it within 15 days to: AHTD Connecting Arkansas Program, RE: I-30 PEL Study, 4701 Northshore Drive, North Little Rock, AR 72118. Email: Info@ConnectingArkansasProgram.com.

Name: DEAN MICHAEL HUNTER SCHWARTZ (*Please Print*)

Address: 2401 McMann
Little Rock, AR

Phone: (501) 324 -- 9450

E-mail: mhschwartz@ualr.edu

Comments: The need is not so great that adding more than one extra lane and a light rail system would not be more than sufficient. In an event, key issue are preserving historic areas, maintaining traffic flow during construction, and insuring easy access to businesses and educational institutions along the corridor.

(Continued on back)

ARKANSAS STATE HIGHWAY AND TRANSPORTATION DEPARTMENT (AHTD)

CITIZEN COMMENT FORM

AHTD JOB NUMBER CA0602
I-30 PLANNING AND ENVIRONMENTAL LINKAGES (PEL) STUDY
I-530 – HWY. 67 (I-30 & I-40)
PULASKI COUNTY

PUBLIC MEETING #2
HORACE MANN ARTS AND SCIENCE MAGNET MIDDLE SCHOOL
(CAFETERIA)
4:00 – 7:00 P.M.
THURSDAY, NOVEMBER 6, 2014

Make your comments on this form and leave it with AHTD Connecting Arkansas Program personnel at the meeting or mail it within 15 days to: AHTD Connecting Arkansas Program, RE: I-30 PEL Study, 4701 Northshore Drive, North Little Rock, AR 72118. Email: Info@ConnectingArkansasProgram.com.

Name : ERIC LEE (*Please Print*)

Address: 800 E. 6th STREET Phone: (501) 837 -- 3202

E-mail: freehblee 90 @ ~~hotmail~~ gmail. com.

Comments: I am a business on 8 E. 6th Street, right by the freeway. My concern is what would be the method of expansion and how the barricade will be installed. I am very worried about the blockage of the entrance/ parking lot because that means I'll have to close the shop for years.

(Continued on back)

ARKANSAS STATE HIGHWAY AND TRANSPORTATION DEPARTMENT (AHTD)

CITIZEN COMMENT FORM

AHTD JOB NUMBER CA0602
I-30 PLANNING AND ENVIRONMENTAL LINKAGES (PEL) STUDY
I-530 – HWY. 67 (I-30 & I-40)
PULASKI COUNTY

PUBLIC MEETING #2
HORACE MANN ARTS AND SCIENCE MAGNET MIDDLE SCHOOL
(CAFETERIA)
4:00 – 7:00 P.M.
THURSDAY, NOVEMBER 6, 2014

Make your comments on this form and leave it with AHTD Connecting Arkansas Program personnel at the meeting or mail it within 15 days to: AHTD Connecting Arkansas Program, RE: I-30 PEL Study, 4701 Northshore Drive, North Little Rock, AR 72118. Email: Info@ConnectingArkansasProgram.com.

Name : HARRY LOUCKS (*Please Print*)

Address: 1812 S SPRING ST Phone: (501) 372 -- 5016

E-mail: hdlocks@gmail.com

Comments: (1) I-30 MAKE DOUBLE DECK BRIDGE - COSTLY BUT ONLY WAY TO SAVE LAND TAKING MORE AREA, SIDE

(2) REPLACE & REBUILD BANKED OFF ON CONNECTION (S ON I-30 TURNING WEST ON 630) ~~its~~ NO BANKED FOR EASY TRANSITION - SLOWING DOWN TRAFFIC.

(Continued on back)

ARKANSAS STATE HIGHWAY AND TRANSPORTATION DEPARTMENT (AHTD)

CONNECTING ARKANSAS PROGRAM CAP

CITIZEN COMMENT FORM

AHTD JOB NUMBER CA0602
I-30 PLANNING AND ENVIRONMENTAL LINKAGES (PEL) STUDY
I-530 – HWY. 67 (I-30 & I-40)
PULASKI COUNTY

PUBLIC MEETING #2
HORACE MANN ARTS AND SCIENCE MAGNET MIDDLE SCHOOL
(CAFETERIA)
4:00 – 7:00 P.M.
THURSDAY, NOVEMBER 6, 2014

Make your comments on this form and leave it with AHTD Connecting Arkansas Program personnel at the meeting or mail it within 15 days to: AHTD Connecting Arkansas Program, RE: I-30 PEL Study, 4701 Northshore Drive, North Little Rock, AR 72118. Email: Info@ConnectingArkansasProgram.com.

Name: Robin Loucks (Please Print)

Address: 1812 Spring
Little Rock AR
72206

Phone: (____) _____-_____

E-mail: rwloucks@gmail.com

Comments: Do not rule out double decker lanes
add more pedestrian/bike over passes
particularly in the Hanger hill neighborhood (over I 30)
Please do not ruin any more neighborhoods
as was done 50 years ago

(Continued on back)

ARKANSAS STATE HIGHWAY AND TRANSPORTATION DEPARTMENT (AHTD)

CONNECTING ARKANSAS PROGRAM CAP

CITIZEN COMMENT FORM

AHTD JOB NUMBER CA0602
I-30 PLANNING AND ENVIRONMENTAL LINKAGES (PEL) STUDY
I-530 – HWY. 67 (I-30 & I-40)
PULASKI COUNTY

PUBLIC MEETING #2
HORACE MANN ARTS AND SCIENCE MAGNET MIDDLE SCHOOL
(CAFETERIA)
4:00 – 7:00 P.M.
THURSDAY, NOVEMBER 6, 2014

Make your comments on this form and leave it with AHTD Connecting Arkansas Program personnel at the meeting or mail it within 15 days to: AHTD Connecting Arkansas Program, RE: I-30 PEL Study, 4701 Northshore Drive, North Little Rock, AR 72118. Email: Info@ConnectingArkansasProgram.com.

Name: Russell Carpenter (*Please Print*)

Address: 3109 Center Little Rock, AR 72206

Phone: (501) 442-3336

E-mail: russharold307@yahoo.com

Comments: Thanks for coming! I'm curious about the frontage roads on the Little Rock side of the project. I feel that making them from downtown to 530 would be another alternative to cogestion. Also how much work would be done at the I-30 + Roosevelt intersection.

(Continued on back)

Comment #8

ARKANSAS STATE HIGHWAY AND TRANSPORTATION DEPARTMENT (AHTD)

CITIZEN COMMENT FORM

AHTD JOB NUMBER CA0602
I-30 PLANNING AND ENVIRONMENTAL LINKAGES (PEL) STUDY
I-530 – HWY. 67 (I-30 & I-40)
PULASKI COUNTY

PUBLIC MEETING #2
HORACE MANN ARTS AND SCIENCE MAGNET MIDDLE SCHOOL
(CAFETERIA)
4:00 – 7:00 P.M.
THURSDAY, NOVEMBER 6, 2014

Make your comments on this form and leave it with AHTD Connecting Arkansas Program personnel at the meeting or mail it within 15 days to: AHTD Connecting Arkansas Program, RE: I-30 PEL Study, 4701 Northshore Drive, North Little Rock, AR 72118. Email: Info@ConnectingArkansasProgram.com.

Name: Neil Curry (*Please Print*)

Address: 602 Clinton Ave.
Little Rock, AR
72201

Phone: (501) 907 -- 0636

E-mail: jncurry@agfc.state.ar.us

Comments: Concerns:

1. Impact on AGFC Wilt Stephens Jr. Central AR Nature Center grounds (right of way neighbor on South West side of I-30 Bridge
2. Impact on NLR side boat ramp to AR River
3. How will Bill Clark Wetlands be altered (shade, wildlife + fish impacts)?
4. Rain run off/erosion control under bridge approaches
5. Increase? in sound decimal level below + to the sides of structure?
6. How will AR River Trail be rerouted during construction for pedestrian + cycle use?

(Continued on back)

Comment #9

ARKANSAS STATE HIGHWAY AND TRANSPORTATION DEPARTMENT (AHTD)

CONNECTING ARKANSAS PROGRAM CAP

CITIZEN COMMENT FORM

AHTD JOB NUMBER CA0602
I-30 PLANNING AND ENVIRONMENTAL LINKAGES (PEL) STUDY
I-530 – HWY. 67 (I-30 & I-40)
PULASKI COUNTY

PUBLIC MEETING #2
HORACE MANN ARTS AND SCIENCE MAGNET MIDDLE SCHOOL
(CAFETERIA)
4:00 – 7:00 P.M.
THURSDAY, NOVEMBER 6, 2014

Make your comments on this form and leave it with AHTD Connecting Arkansas Program personnel at the meeting or mail it within 15 days to: AHTD Connecting Arkansas Program, RE: I-30 PEL Study, 4701 Northshore Drive, North Little Rock, AR 72118. Email: Info@ConnectingArkansasProgram.com.

Name: Benjamin Thielmier (*Please Print*)

Address: _____ Phone: (501) 920 -- 9587

E-mail: benjaminrt@gmail.com

Comments: The existing bridge should be eliminated and the roadway put in a tunnel from Roosevelt or 630 to NLR. Alternatively the road shold be moved away from downtown towards the East to tie in directly with 67.

(Continued on back)

Comment #10

ARKANSAS STATE HIGHWAY AND TRANSPORTATION DEPARTMENT (AHTD)

CITIZEN COMMENT FORM

AHTD JOB NUMBER CA0602
I-30 PLANNING AND ENVIRONMENTAL LINKAGES (PEL) STUDY
I-530 – HWY. 67 (I-30 & I-40)
PULASKI COUNTY

PUBLIC MEETING #2
HORACE MANN ARTS AND SCIENCE MAGNET MIDDLE SCHOOL
(CAFETERIA)
4:00 – 7:00 P.M.
THURSDAY, NOVEMBER 6, 2014

Make your comments on this form and leave it with AHTD Connecting Arkansas Program personnel at the meeting or mail it within 15 days to: AHTD Connecting Arkansas Program, RE: I-30 PEL Study, 4701 Northshore Drive, North Little Rock, AR 72118. Email: Info@ConnectingArkansasProgram.com.

Name : JOHN SCHLERETH (*Please Print*)

Address: 337 NORTH RIDGE ROAD Phone: (501) 371-0018

LITTLE ROCK, AR

E-mail: JSCHLERETH@AOL.COM

Comments: ~~It looks like the only billboard location~~
WE OWN 9 PARCELS WITHIN THE PROJECT. MOST ARE BILLBOARD LOCATIONS. IT LOOK LIKE THE ONLY TWO THAT WILL BE EFFECTED ARE THE TWO ON EACH SIDE OF THE I-30 BRIDGE IN NLR.

MY PREFERENCE WOULD BE FOR YOU TO ACQUIRE ENOUGH PROPERTY NEXT TO YOUR NEW ROW SO WE COULD SWAP PROPERTIES & RELOCATE OUR SIGNS RATHER THAN SELL TO HWD.

(Continued on back)

Comment #11

ARKANSAS STATE HIGHWAY AND TRANSPORTATION DEPARTMENT (AHTD)

CONNECTING ARKANSAS PROGRAM CAP

CITIZEN COMMENT FORM

AHTD JOB NUMBER CA0602
I-30 PLANNING AND ENVIRONMENTAL LINKAGES (PEL) STUDY
I-530 – HWY. 67 (I-30 & I-40)
PULASKI COUNTY

PUBLIC MEETING #2
HORACE MANN ARTS AND SCIENCE MAGNET MIDDLE SCHOOL
(CAFETERIA)
4:00 – 7:00 P.M.
THURSDAY, NOVEMBER 6, 2014

Make your comments on this form and leave it with AHTD Connecting Arkansas Program personnel at the meeting or mail it within 15 days to: AHTD Connecting Arkansas Program, RE: I-30 PEL Study, 4701 Northshore Drive, North Little Rock, AR 72118. Email: Info@ConnectingArkansasProgram.com.

Name: Alex Morgan (Please Print)

Address: 12685 Paul Eelly Dr Apt 1011

Phone: (501) 353-8411

E-mail: matrod-morgan@yahoo.com

Comments: Make it a mix of 8 and 12 lanes Space out interchange add some better lighting

(Continued on back)

Comment #12

ARKANSAS STATE HIGHWAY AND TRANSPORTATION DEPARTMENT (AHTD)

CITIZEN COMMENT FORM

AHTD JOB NUMBER CA0602
I-30 PLANNING AND ENVIRONMENTAL LINKAGES (PEL) STUDY
I-530 – HWY. 67 (I-30 & I-40)
PULASKI COUNTY

PUBLIC MEETING #2
HORACE MANN ARTS AND SCIENCE MAGNET MIDDLE SCHOOL
(CAFETERIA)
4:00 – 7:00 P.M.
THURSDAY, NOVEMBER 6, 2014

Make your comments on this form and leave it with AHTD Connecting Arkansas Program personnel at the meeting or mail it within 15 days to: AHTD Connecting Arkansas Program, RE: I-30 PEL Study, 4701 Northshore Drive, North Little Rock, AR 72118. Email: Info@ConnectingArkansasProgram.com.

Name : Nathaniel Lyttle (*Please Print*)

Address: 1904 Bragg St. Phone: (501) 372-1211

E-mail:

Comments: Good information
Will offer more comments
after studying information I've recieved

(Continued on back)

ARKANSAS STATE HIGHWAY AND TRANSPORTATION DEPARTMENT (AHTD)

CONNECTING ARKANSAS PROGRAM CAP

CITIZEN COMMENT FORM

AHTD JOB NUMBER CA0602
I-30 PLANNING AND ENVIRONMENTAL LINKAGES (PEL) STUDY
I-530 – HWY. 67 (I-30 & I-40)
PULASKI COUNTY

PUBLIC MEETING #2
HORACE MANN ARTS AND SCIENCE MAGNET MIDDLE SCHOOL
(CAFETERIA)
4:00 – 7:00 P.M.
THURSDAY, NOVEMBER 6, 2014

Make your comments on this form and leave it with AHTD Connecting Arkansas Program personnel at the meeting or mail it within 15 days to: AHTD Connecting Arkansas Program, RE: I-30 PEL Study, 4701 Northshore Drive, North Little Rock, AR 72118.
Email: Info@ConnectingArkansasProgram.com.

Name : KATHY WELLS (Please Print)

Address: BOX 777
LR 03

Phone: (501) 960 -- 6918

E-mail:

Comments: ① LR PSL moved from old VA to 12th + CEDAR –
② MARK TOUR HOUSE CHILDRENS CTR – 302 E ROOSEVELT – PUT OFF LIMITS!
③ ALTERNATIVES GOOD TO ADD – DO USE BUSES!

(Continued on back)

Comment #14

ARKANSAS STATE HIGHWAY AND TRANSPORTATION DEPARTMENT (AHTD)

CONNECTING ARKANSAS PROGRAM CAP

CITIZEN COMMENT FORM

AHTD JOB NUMBER CA0602
I-30 PLANNING AND ENVIRONMENTAL LINKAGES (PEL) STUDY
I-530 – HWY. 67 (I-30 & I-40)
PULASKI COUNTY

PUBLIC MEETING #2
HORACE MANN ARTS AND SCIENCE MAGNET MIDDLE SCHOOL
(CAFETERIA)
4:00 – 7:00 P.M.
THURSDAY, NOVEMBER 6, 2014

Make your comments on this form and leave it with AHTD Connecting Arkansas Program personnel at the meeting or mail it within 15 days to: AHTD Connecting Arkansas Program, RE: I-30 PEL Study, 4701 Northshore Drive, North Little Rock, AR 72118. Email: Info@ConnectingArkansasProgram.com.

Name: David L. Mc Coy (*Please Print*)

Address: 1101 McArthur Dr Phone: (501) 257 -- 7837
Jacksonville,
Arkansas

E-mail: dmccool8@yahoo.com

Comments: 1) Be mindful of how many people will die in accidents as a result of traffic slow down and rerouting because of this construction.
2) Eliminate this I-30 bridge as an I-30 route. Change Hwy 440 to I-30; get rid of the I-30 signs for the highway over the river. Get rid of the I-530 (to pine Bluff sign). If you make 440 be the new I-30, you will NOT

(Continued on back)

Comment #15

have to spend but very little money.
Leave downtown Bridge alone. Do NOT
Fix or expand anything. All I-30
Traffic will now use 440 which is wide
enough for all the traffic. Spend money
and engineering at the current southside
I-30 + 440 + US30 interchange. Make that
wide and multilane to take the 440 traffic
("New" I-30) and continue it to I-30
(Texarkanna direction)

If National travellers are looking for I-30
From ~~440~~ I-40 — you will route them
to 440 (New I-30)

You won't have to build ~~a~~ or
refurbish the downtown I-30 — just
Remove the sign (I-30)

3) get rid of the I-630 sign and
call it something else too

Too many "30's" in the Roadsigns
is confusing even for locals.

For additional information, please visit our website at

www.ConnectingArkansasProgram.com

Comment #15

ARKANSAS STATE HIGHWAY AND TRANSPORTATION DEPARTMENT (AHTD)

CITIZEN COMMENT FORM

AHTD JOB NUMBER CA0602
I-30 PLANNING AND ENVIRONMENTAL LINKAGES (PEL) STUDY
I-530 – HWY. 67 (I-30 & I-40)
PULASKI COUNTY

PUBLIC MEETING #2
HORACE MANN ARTS AND SCIENCE MAGNET MIDDLE SCHOOL
(CAFETERIA)
4:00 – 7:00 P.M.
THURSDAY, NOVEMBER 6, 2014

Make your comments on this form and leave it with AHTD Connecting Arkansas Program personnel at the meeting or mail it within 15 days to: AHTD Connecting Arkansas Program, RE: I-30 PEL Study, 4701 Northshore Drive, North Little Rock, AR 72118. Email: Info@ConnectingArkansasProgram.com.

Name : Diane Jackson - Judelie Simmons (*Please Print*)

Address: 2409 VANCE
L R. AR 72206

Phone: (501) 376 -- 2444

E-mail: Gd JACKSON

Comments:

(Continued on back)

ARKANSAS STATE HIGHWAY AND TRANSPORTATION DEPARTMENT (AHTD)

CONNECTING ARKANSAS PROGRAM CAP

CITIZEN COMMENT FORM

AHTD JOB NUMBER CA0602
I-30 PLANNING AND ENVIRONMENTAL LINKAGES (PEL) STUDY
I-530 – HWY. 67 (I-30 & I-40)
PULASKI COUNTY

PUBLIC MEETING #2
HORACE MANN ARTS AND SCIENCE MAGNET MIDDLE SCHOOL
(CAFETERIA)
4:00 – 7:00 P.M.
THURSDAY, NOVEMBER 6, 2014

Make your comments on this form and leave it with AHTD Connecting Arkansas Program personnel at the meeting or mail it within 15 days to: AHTD Connecting Arkansas Program, RE: I-30 PEL Study, 4701 Northshore Drive, North Little Rock, AR 72118. Email: Info@ConnectingArkansasProgram.com.

Name: Bill Adcock CATA (*Please Print*)

Address: 901 Maple Phone: (501) 375-6717
NLR AR 72114

E-mail: BASSFISH@CAT.ORG

Comments: Use Design Build to minimize Time Frame. My Biggest Concern is Placement or Rebuilding Over Passes & Under Passes At or Close to Existing ones, & Traffic Delays During Construction For our Bus Routes

(Continued on back)

ARKANSAS STATE HIGHWAY AND TRANSPORTATION DEPARTMENT (AHTD)

CITIZEN COMMENT FORM

AHTD JOB NUMBER CA0602
I-30 PLANNING AND ENVIRONMENTAL LINKAGES (PEL) STUDY
I-530 – HWY. 67 (I-30 & I-40)
PULASKI COUNTY

PUBLIC MEETING #2
HORACE MANN ARTS AND SCIENCE MAGNET MIDDLE SCHOOL
(CAFETERIA)
4:00 – 7:00 P.M.
THURSDAY, NOVEMBER 6, 2014

Make your comments on this form and leave it with AHTD Connecting Arkansas Program personnel at the meeting or mail it within 15 days to: AHTD Connecting Arkansas Program, RE: I-30 PEL Study, 4701 Northshore Drive, North Little Rock, AR 72118. Email: Info@ConnectingArkansasProgram.com.

Name: LaKresha Diaz (*Please Print*)

Address: 1201 Welch St Phone: (501) 255 - 0839
LR AR 72202

E-mail: lxdiaz@ualr.edu

Comments: Do not take historic structures.

Please ensure the freeway right-of-way has sidewalks that allows the neighborhood to walk.

Plant trees along the right-of way for beautification.

(Continued on back)

Comment #18

ARKANSAS STATE HIGHWAY AND TRANSPORTATION DEPARTMENT (AHTD)

CONNECTING ARKANSAS PROGRAM CAP

CITIZEN COMMENT FORM

AHTD JOB NUMBER CA0602
I-30 PLANNING AND ENVIRONMENTAL LINKAGES (PEL) STUDY
I-530 – HWY. 67 (I-30 & I-40)
PULASKI COUNTY

PUBLIC MEETING #2
HORACE MANN ARTS AND SCIENCE MAGNET MIDDLE SCHOOL
(CAFETERIA)
4:00 – 7:00 P.M.
THURSDAY, NOVEMBER 6, 2014

Make your comments on this form and leave it with AHTD Connecting Arkansas Program personnel at the meeting or mail it within 15 days to: AHTD Connecting Arkansas Program, RE: I-30 PEL Study, 4701 Northshore Drive, North Little Rock, AR 72118. Email: Info@ConnectingArkansasProgram.com.

Name :_____(*Please Print*)

Address: _____ Phone: (____) _____--_____

_____

_____

E-mail:_____

Comments: Would like to see inclution of several Transportation modes ~~included~~ in this project for the right of way including but not limited to bicycles, Trains, Buses.

would also like to see the highway ~~not~~ limit the separation between neighborhoods ~~[illegible]~~ it goes between.

(Continued on back)

I look forward to a great multi-modal transportation coridor!

Comment #19

ARKANSAS STATE HIGHWAY AND TRANSPORTATION DEPARTMENT (AHTD)

CITIZEN COMMENT FORM

AHTD JOB NUMBER CA0602
I-30 PLANNING AND ENVIRONMENTAL LINKAGES (PEL) STUDY
I-530 – HWY. 67 (I-30 & I-40)
PULASKI COUNTY

PUBLIC MEETING #2
HORACE MANN ARTS AND SCIENCE MAGNET MIDDLE SCHOOL
(CAFETERIA)
4:00 – 7:00 P.M.
THURSDAY, NOVEMBER 6, 2014

Make your comments on this form and leave it with AHTD Connecting Arkansas Program personnel at the meeting or mail it within 15 days to: AHTD Connecting Arkansas Program, RE: I-30 PEL Study, 4701 Northshore Drive, North Little Rock, AR 72118. Email: Info@ConnectingArkansasProgram.com.

Name : Keith Canfield (*Please Print*)

Address: 1414 Rock St
LR, AR 72202

Phone: (615) 497 -- 2532

E-mail: kmcanfield@gmail.com

Comments: Seems there are other options that fit this situation of relatively short congestion periods. Exit redesign & reversable lanes (zipper type) would solve rush hour congestion for those w/ center city terminus. Thru traffic going to/from I-40 should be routed on 440/430.

(Continued on back)

ARKANSAS STATE HIGHWAY AND TRANSPORTATION DEPARTMENT (AHTD)

CITIZEN COMMENT FORM

AHTD JOB NUMBER CA0602
I-30 PLANNING AND ENVIRONMENTAL LINKAGES (PEL) STUDY
I-530 – HWY. 67 (I-30 & I-40)
PULASKI COUNTY

PUBLIC MEETING #2
HORACE MANN ARTS AND SCIENCE MAGNET MIDDLE SCHOOL
(CAFETERIA)
4:00 – 7:00 P.M.
THURSDAY, NOVEMBER 6, 2014

Make your comments on this form and leave it with AHTD Connecting Arkansas Program personnel at the meeting or mail it within 15 days to: AHTD Connecting Arkansas Program, RE: I-30 PEL Study, 4701 Northshore Drive, North Little Rock, AR 72118. Email: Info@ConnectingArkansasProgram.com.

Name : Aladdin Saraheen (*Please Print*)

Address: 5908 Lyndell Dr
Little Rock, AR 72209

Phone: (501) 240 -- 2148

E-mail: SuperstoreLLC@hotmail.com

Comments: I 30 Superstore (Exxon) 6128 E. Roosevelt LR AR
will the exit to Roosevelt Be moved?
Are you going to widen the street and
take part of our parking lot?
When will the project start?

Comment #21

Scott A. Miller, PE
PO Box 94530
North Little Rock, AR 72190
501.374.3489 Phone

MEMORANDUM

TO: Mr. Kelly Rodgers, Superintendent NLR School District

FROM: Scott A. Miller, NLR School Board Member SM

DATE: August 20, 2014

RE: Interstate 30 Improvement Committee Notes

As discussed recently, there are several items, which in my opinion, should be considered in the Interstate 30 (I30) widening by the advisory committee. These are as follows:

1. It is imperative that east/west crossing at 7th Street under the I30 be account for school children walking to school. There are no stop signs for the ramps coming off I30 now, and this area is extremely hazardous to pedestrians and children. With our new school zoning, dozens of children every morning will be walking under I30 on 7th Street to get to school back and forth from Argenta. Failure to include a pedestrian crossing of some sort in this area will almost surely require a North Little Rock School District to bus the children from Argenta to Seventh Street Elementary, a distance of less than 10 blocks.
2. If any improvements are to be located on the school district property behind sophomore campus, assurances should be provided to the NLRSD that any fill placed will not exacerbate the flooding problem on school district property. Much of this area is in a flood zone and any additional fill placed to widen I30 in this area could result in more severe flooding on school district property.
3. I would request signage on the interstate for the high school. With numerous athletic events, visitors to athletic events, public attendance at arts events people will need to know what exits to take to reach the high school efficiently. Failure to do so could result in future accidents as people can see the school, but do not know how to exit to get to the school.
4. Consideration should be given to creating a pedestrian greenway or other trail, north/south, on the west side of I30 corridor right of away, including pedestrian bridges over ramps and/or the railroad yards, which will be critical in the long-term to tie the school's future park development at the Poplar Street campus area to the River Trail and to encourage access from the communities on both sides of I30 to the river and high school.

ARKANSAS STATE HIGHWAY AND TRANSPORTATION DEPARTMENT (AHTD)

CONNECTING ARKANSAS PROGRAM CAP

CITIZEN COMMENT FORM

RECEIVED
NOV 10 2014
GARVER, LLC

AHTD JOB NUMBER CA0602
I-30 PLANNING AND ENVIRONMENTAL LINKAGES (PEL) STUDY
I-530 – HWY. 67 (I-30 & I-40)
PULASKI COUNTY

PUBLIC MEETING #2
HORACE MANN ARTS AND SCIENCE MAGNET MIDDLE SCHOOL
(CAFETERIA)
4:00 – 7:00 P.M.
THURSDAY, NOVEMBER 6, 2014

Make your comments on this form and leave it with AHTD Connecting Arkansas Program personnel at the meeting or mail it within 15 days to: AHTD Connecting Arkansas Program, RE: I-30 PEL Study, 4701 Northshore Drive, North Little Rock, AR 72118. Email: Info@ConnectingArkansasProgram.com.

Name: William P. Hanson (*Please Print*)

Address: 1609 Barber St.
Little Rock, AR. 72202

Phone: (501) 374 - 8860

E-mail:

Comments: I very much favor improving I-30. I am in close proximity to I-30 now. I do not want to lose my home. I am on a fixed income. It would be quite a burden to relocate. I appreciate that the proposals I saw indicate that improvement can still be made within current right of way with as little impact as possible on current neighborhoods and structures. Thank you all so much for your concern and may you each be blessed with the wisdom

(Continued on back)

to Do what is best for all of us.

Thank you

William Hanson

For additional information, please visit our website at

www.ConnectingArkansasProgram.com

Comment #23

ARKANSAS STATE HIGHWAY AND TRANSPORTATION DEPARTMENT (AHTD)

CONNECTING ARKANSAS PROGRAM CAP

RECEIVED
NOV 14 2014
GARVER, LLC

CITIZEN COMMENT FORM

AHTD JOB NUMBER CA0602
I-30 PLANNING AND ENVIRONMENTAL LINKAGES (PEL) STUDY
I-530 – HWY. 67 (I-30 & I-40)
PULASKI COUNTY

PUBLIC MEETING #2
HORACE MANN ARTS AND SCIENCE MAGNET MIDDLE SCHOOL
(CAFETERIA)
4:00 – 7:00 P.M.
THURSDAY, NOVEMBER 6, 2014

Make your comments on this form and leave it with AHTD Connecting Arkansas Program personnel at the meeting or mail it within 15 days to: AHTD Connecting Arkansas Program, RE: I-30 PEL Study, 4701 Northshore Drive, North Little Rock, AR 72118. Email: Info@ConnectingArkansasProgram.com.

Name: DALE J. PEKAR (*Please Print*)

Address: 1010 ROCK
Little Rock AR 72202

Phone: (501) 374 - 3174

E-mail: Dale.Pekar@gmail.com

Comments: Little Rock has little good foot access north and south from the River Market. There is a very narrow sidewalk on only the west side of Cumberland. Otherwise the only thru-path is on River Market/Commerce. It would be great if Spring/Rock Street could provide North-South foot access, or if a good wide sidewalk could be fitted onto Cumberland.

(Continued on back)

Audubon ARKANSAS

4500 Springer Blvd.
Little Rock, AR 72206
Tel: 501-244-2229
Fax: 501-244-2231
ar.audubon.org

RECEIVED
NOV 21 2014
GARVER, LLC

November 21, 2014

AHTD Connecting Arkansas Program
4701 Northshore Dr.
North Little Rock, AR 72118

Re: I-30 PEL Study, AHTD Job Number CA0602

To the Arkansas State Highway and Transportation Department:

At 2,000 acres, Fourche Bottoms is one of the largest urban wetlands in the country and is the largest remaining tract of natural bottomland hardwoods in the Fourche Creek Watershed. Fourche Creek, its watershed, and its wetlands provide important natural services like water purification, floodwater storage, urban noise reduction, air pollution control, and wildlife habitat - all within the City of Little Rock.

AHTD's proposed construction project intersects with Fourche Bottoms at the I-30/I-530/I-440 interchange. Where impacts to wetlands occur mitigation must be done. Audubon Arkansas strongly suggests that mitigation takes place *within* Fourche Bottoms (indicated as Fourche Creek Park on some maps) to maintain or expand the acreage of this important wetland area. Barring that, mitigation should be within the Fourche Creek Watershed. Mitigation should use *only* Arkansas native plants, and efforts should be made to eradicate and prevent the establishment of non-native, invasive plant species at the construction and mitigation sites.

Audubon has previously discovered populations of the globally rare Arkansas meadow-rue (*Thalictrum arkansanum*) at several locations along Fourche Creek. Surveys should be conducted to determine if the species is present at the project site. If present in the project area, construction will adversely impact the species.

Further, it is important that the main channel of Fourche Creek not be blocked or disturbed in any way. Best management practices should be used to prevent sediment from entering Fourche Creek, its wetlands, and the adjacent borrow ponds in the project area.

I am happy to provide a detailed explanation of our concerns upon request from anyone at AHTD.

Sincerely,

Daniel M. Scheiman, Ph.D.
Director of Conservation

COMMENTS POSTMARKED BY 11/21/14

ARKANSAS STATE HIGHWAY AND TRANSPORTATION DEPARTMENT (AHTD)

CONNECTING ARKANSAS PROGRAM CAP

CITIZEN COMMENT FORM

RECEIVED NOV 24 2014 GARVER, LLC

AHTD JOB NUMBER CA0602
I-30 PLANNING AND ENVIRONMENTAL LINKAGES (PEL) STUDY
I-530 – HWY. 67 (I-30 & I-40)
PULASKI COUNTY

PUBLIC MEETING #2
HORACE MANN ARTS AND SCIENCE MAGNET MIDDLE SCHOOL
(CAFETERIA)
4:00 – 7:00 P.M.
THURSDAY, NOVEMBER 6, 2014

Make your comments on this form and leave it with AHTD Connecting Arkansas Program personnel at the meeting or mail it within 15 days to: AHTD Connecting Arkansas Program, RE: I-30 PEL Study, 4701 Northshore Drive, North Little Rock, AR 72118. Email: Info@ConnectingArkansasProgram.com.

Name : PATRICK STAIR (*Please Print*)

Address: 411 W. 5TH ST. Phone: (501) 376 -- 9637
NORTH LITTLE ROCK,
AR 72114

E-mail: STAIR@ARISTOTLE.NET

Comments: PLEASE SEE ATTACHED SHEET.

(Continued on back)

RECEIVED
NOV 24 2014
GARVER, LLC

CITIZEN COMMENT
AHTD JOB NUMBER CA0602
I-30 PEL STUDY
I-530 – HWY. 67 (I-30 & I-40)
PULASKI COUNTY

PUBLIC MEETING #2
HORACE MANN ARTS AND SCIENCE MAGNET MIDDLE SCHOOL
NOVEMBER 6, 2014

Patrick Stair
411 West 5th St.
North Little Rock, AR 72114
501-376-9637
stair@aristotle.net

I am adamantly opposed to adding more through lanes to the I-30 and I-40 highways in the downtown area. Following are some of the reasons I am opposed to this, listed in no particular order.

1) As the saying goes, traffic will expand to fill the available space. If you build more through lanes, they will fill up as people use the extra lanes rather than taking alternate routes. I have seen this happen with all the road expansions that I've witnessed since moving here 35 years ago.

2) If you build more through lanes, you will bottle up more traffic with each accident. I have especially seen this effect with all the highway expansions in the area.

3a) There are plenty of alternate routes that people can take now, and those alternate routes could be well enhanced if the amount of money and energy that would go into an expansion of I-30 / I-40 were instead funneled into arterial improvements. There is a wide variety of road and design enhancements, grade separations, and intersections redesigns that could improve throughput on the arterials. I know it must be much more fun planning for and building elaborate projects like a downtown expansion than working on some boring old intersection enhancement, but the total impact could be much greater and the cost could be less.

3b) Some of our existing alternate routes, such as the I-440 bypass, could be better utilized, and if the I-30 / I-40 route becomes too congested, people will use those alternate routes. Perhaps some public education efforts would help. People may not realize that they could save time and gasoline taking some of these alternate routes. I remember how my sister was pleasantly surprised when she took a chance and went a little out of her way to use I-440 rather than going through the downtown, and found that it was a pleasant and speedy alternative. Perhaps more people need to be educated on routes such as this.

3c) I am not a traffic engineer, but almost everything I've read indicates that it is a good idea to have alternate routes in a transportation network. Here's your chance to improve the alternate routes.

4) Whatever happened to the idea of the Chester Street Bridge? That would surely take a big load off the I-30 corridor downtown.

CONTINUED →

5) I'm tired of freeways getting wider and wider. When I go to other cities and see huge slabs of concrete breaking up the landscape, it just makes me sick. I-30 and I-40 break up the cities more than enough already. Please don't make it worse by expanding these freeways.

6) I live downtown, and I definitely do not want to increase the number of cars and trucks driving through the area, fouling the air more than it already is.

In contrast to my opposition to suggestions to widen I-30 and I-40, I support adding shoulders, providing places for some wrecks to be moved to and for emergency vehicles, and improving the ramps. I'd also rather see money spent on improving options such as mass transit, and bike and pedestrian pathways, rather than expanding the I-30 and I-40 roads.

Pat Stair 11/18/14

RECEIVED
NOV 24 2014
GARVER, LLC

COMMENTS POSTMARKED BY 11/21/14

ARKANSAS STATE HIGHWAY AND TRANSPORTATION DEPARTMENT (AHTD)

CONNECTING ARKANSAS PROGRAM CAP

CITIZEN COMMENT FORM

RECEIVED NOV 24 2014 GARVER, LLC

AHTD JOB NUMBER CA0602
I-30 PLANNING AND ENVIRONMENTAL LINKAGES (PEL) STUDY
I-530 – HWY. 67 (I-30 & I-40)
PULASKI COUNTY

PUBLIC MEETING #2
HORACE MANN ARTS AND SCIENCE MAGNET MIDDLE SCHOOL
(CAFETERIA)
4:00 – 7:00 P.M.
THURSDAY, NOVEMBER 6, 2014

Make your comments on this form and leave it with AHTD Connecting Arkansas Program personnel at the meeting or mail it within 15 days to: AHTD Connecting Arkansas Program, RE: I-30 PEL Study, 4701 Northshore Drive, North Little Rock, AR 72118. Email: Info@ConnectingArkansasProgram.com.

Name : PATRICK STAIR (*Please Print*)

Address: 411 W. 5TH ST. Phone: (501) 376 -- 9637
NORTH LITTLE ROCK,
AR 72114

E-mail: STAIR@ARISTOTLE.NET

Comments: PLEASE SEE ATTACHED SHEET.

(Continued on back)

RECEIVED
NOV 24 2014
GARVER, LLC

CITIZEN COMMENT
AHTD JOB NUMBER CA0602
I-30 PEL STUDY
I-530 – HWY. 67 (I-30 & I-40)
PULASKI COUNTY

PUBLIC MEETING #2
HORACE MANN ARTS AND SCIENCE MAGNET MIDDLE SCHOOL
NOVEMBER 6, 2014

Patrick Stair
411 West 5th St.
North Little Rock, AR 72114
501-376-9637
stair@aristotle.net

I am adamantly opposed to adding more through lanes to the I-30 and I-40 highways in the downtown area. Following are some of the reasons I am opposed to this, listed in no particular order.

1) As the saying goes, traffic will expand to fill the available space. If you build more through lanes, they will fill up as people use the extra lanes rather than taking alternate routes. I have seen this happen with all the road expansions that I've witnessed since moving here 35 years ago.

2) If you build more through lanes, you will bottle up more traffic with each accident. I have especially seen this effect with all the highway expansions in the area.

3a) There are plenty of alternate routes that people can take now, and those alternate routes could be well enhanced if the amount of money and energy that would go into an expansion of I-30 / I-40 were instead funneled into arterial improvements. There is a wide variety of road and design enhancements, grade separations, and intersections redesigns that could improve throughput on the arterials. I know it must be much more fun planning for and building elaborate projects like a downtown expansion than working on some boring old intersection enhancement, but the total impact could be much greater and the cost could be less.

3b) Some of our existing alternate routes, such as the I-440 bypass, could be better utilized, and if the I-30 / I-40 route becomes too congested, people will use those alternate routes. Perhaps some public education efforts would help. People may not realize that they could save time and gasoline taking some of these alternate routes. I remember how my sister was pleasantly surprised when she took a chance and went a little out of her way to use I-440 rather than going through the downtown, and found that it was a pleasant and speedy alternative. Perhaps more people need to be educated on routes such as this.

3c) I am not a traffic engineer, but almost everything I've read indicates that it is a good idea to have alternate routes in a transportation network. Here's your chance to improve the alternate routes.

4) Whatever happened to the idea of the Chester Street Bridge? That would surely take a big load off the I-30 corridor downtown.

CONTINUED →

5) I'm tired of freeways getting wider and wider. When I go to other cities and see huge slabs of concrete breaking up the landscape, it just makes me sick. I-30 and I-40 break up the cities more than enough already. Please don't make it worse by expanding these freeways.

6) I live downtown, and I definitely do not want to increase the number of cars and trucks driving through the area, fouling the air more than it already is.

In contrast to my opposition to suggestions to widen I-30 and I-40, I support adding shoulders, providing places for some wrecks to be moved to and for emergency vehicles, and improving the ramps. I'd also rather see money spent on improving options such as mass transit, and bike and pedestrian pathways, rather than expanding the I-30 and I-40 roads.

Pat Stair 11/18/14

RECEIVED
NOV 24 2014
GARVER, LLC

PATRICK STAIR
411 W. 5TH ST.
NORTH LITTLE ROCK, AR
72114

PM
20 NOV
2013

Comment #26

I-30 PEL STUDY
ARTD CONNECTING ARK. PROGRAM
4701 NORTHSHORE DRIVE
NORTH LITTLE ROCK, AR 72118

72118-5325

April English

From: Connecting Arkansas Program <info@connectingarkansasprogram.com>
Sent: Wednesday, December 31, 2014 10:43 AM
To: April English
Subject: FW: Wetlands Designation

From: Connecting Arkansas Program [mailto:info@connectingarkansasprogram.com]
Sent: Tuesday, November 25, 2014 7:25 AM
To: 'Will Collins'
Subject: RE: Wetlands Designation

Thanks, Will. Your comments are being reviewed and a representative on the CAP PEL team will get back with you after the Thanksgiving holiday. Thanks for your interest in the project and for contacting us.

Jon Hetzel
CAP Communications Manager
Office: 501-255-1519
E-mail: Info@ConnectingArkansasProgram.com

From: Will Collins [mailto:Will@cypress-properties.com]
Sent: Wednesday, November 19, 2014 2:47 PM
To: info@ConnectingArkansasProgram.com
Subject: Wetlands Designation

Hello, my name is Will Collins. I attended the Public Meeting on November 6 and notice that a parcel of land owned by my company was marked as a wetland and also had a hazardous material dumping site icon on it. According to sources we have looked at (internal records, FEMA Flood Insurance Maps), there are wetlands around our parcel, but we do not share that designation.

The parcel (PID#-33N2090000200) is highlighted in blue below:

Comment #27

Obviously we would like to figure out why our land is considered wetlands by one source and not by another, but also I'd like to figure out what the hazardous material could be?

Thank you for your assistance,
Will Collins

William B. Collins
Cypress Properties
2200 N. Rodney Parham Rd.
Little Rock, AR 72212
o: (501) 907-9070
f: (501) 224-4588
www.cypress-properties.com

Comment #27

April English

From: Connecting Arkansas Program <info@connectingarkansasprogram.com>
Sent: Tuesday, October 21, 2014 9:20 AM
To: Lisa Thomas; Mott, W. Earl; Shannon McCord; April English; Jennifer Halstead; David Dye; Holder, Jerry D.; Kip Strauss; Pierce, Jeff A.
Subject: FW: Public meeting scheduled for I-30 corridor PEL study
Attachments: Arkansas Interstate NLR Relief with arteries for Conway and Cabot Jville Traffic.jpg

Received this email from a resident about I-30. He provided comments and a graphic. This will be uploaded to e-Builder today for future reference.

Jon Hetzel
CAP Communications Manager
Office: 501-255-1519
E-mail: Info@ConnectingArkansasProgram.com

From: B Copher [mailto:bkcoph1@yahoo.com]
Sent: Friday, October 10, 2014 2:22 PM
To: Connecting Arkansas Program
Subject: Re: Public meeting scheduled for I-30 corridor PEL study

I think an expansion of 365 from I40 with the addition of a Bridge on the west side of hte UP rail bridge would relieve pressure on the 430 and 630 Maumelle to West Little Rock corridor.

Extending 630 toward the airport then north to connect direct with 67/167 will significantly reduce the pressure on I30 and I40 from downtown Little Rock and North Little Rock while increasing the ease that residents of Sherwood, Jacksonville, Cabot and even Lonoke endure on their daily work travel.

Brian Copher
Sr. Loss Control Consultant
Commercial Business Insurance
bkcoph1@yahoo.com
Office & Mobile 501.590.9798

Semper Vici

The world does not care how many times you fall down, as long as it is one fewer than the number of times you get back up -- Aaron Sorkin, American screenwriter

Underlying most arguments against the free market is a lack of belief in freedom itself. Milton Friedman, Economist

On Friday, October 10, 2014 2:08 PM, B Copher <bkcoph1@yahoo.com> wrote:

WOW, I sent that message how long ago? I don't know if the email that was sent was more of a message or primarily just the doctored photo of my two cents on a relief corridor.

Did you receive the photo?

Comment #28

Thank you.

Brian Copher
Sr. Loss Control Consultant
Commercial Business Insurance
bkcoph1@yahoo.com
Office & Mobile 501.590.9798

Semper Vici

The world does not care how many times you fall down, as long as it is one fewer than the number of times you get back up -- Aaron Sorkin, American screenwriter

Underlying most arguments against the free market is a lack of belief in freedom itself. Milton Friedman, Economist

On Friday, October 10, 2014 2:06 PM, Connecting Arkansas Program <info@connectingarkansasprogram.com> wrote:

Thank you for your interest in the Arkansas State Highway and Transportation Department's I-30 Corridor Planning and Environmental Linkages (PEL) study. The study area includes I-30 in Little Rock and North Little Rock from I-40 to I-530, including the Arkansas River Bridge, as well as I-40 from JFK Blvd. to Hwy. 67.

A public meeting has been scheduled for November 6 in Little Rock to discuss and present transportation solutions for the PEL study. This will be an open house meeting with no formal presentations. The public is invited to visit any time during the scheduled hours to view maps and exhibits, ask questions, and provide input into the study.

Thursday, November 6, 2014
4:00 – 7:00 p.m.
Horace Mann Arts and Science Magnet Middle School (Cafeteria)
1000 East Roosevelt Road, Little Rock, Arkansas

A flier is attached to this email. We appreciate any assistance you may provide us in letting others know about this meeting, such as using social media, sending emails, or including it in a newsletter. Thanks,

Jon Hetzel
CAP Communications Manager
Office: 501-255-1519
E-mail: Info@ConnectingArkansasProgram.com

Comment #28

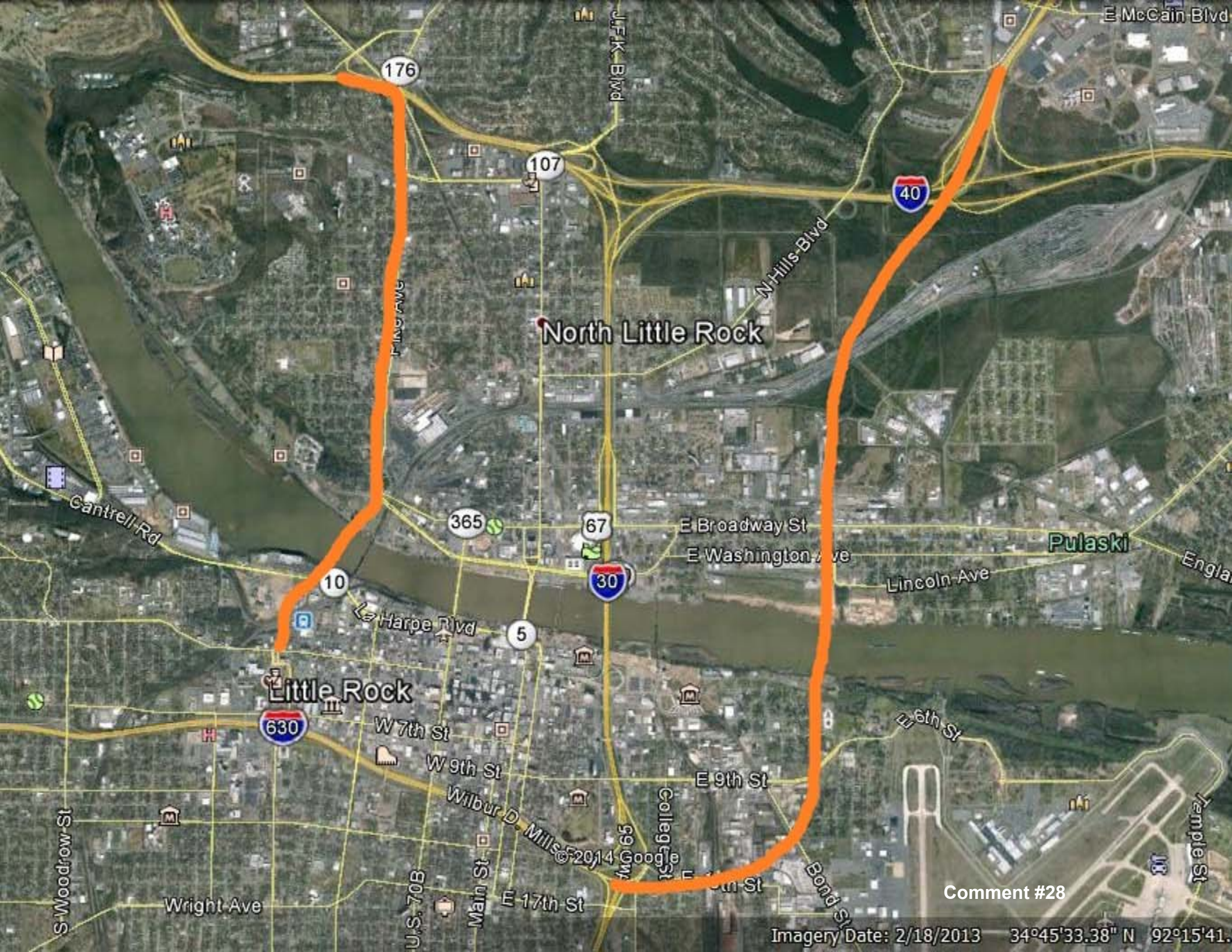
E McCain Blvd
176
J.F.K. Blvd
107
40
N Hills Blvd
North Little Rock
Cantrell Rd
365
67
E Broadway St
E Washington Ave
Pulaski
Lincoln Ave
10
30
Harpe Blvd
5
Little Rock
630
W 7th St
W 9th St
E 9th St
E 6th St
Wilbur D. Mills
College St
Bond St
Temple St
S Woodrow St
Wright Ave
U.S. 70B
Main St
E 17th St
© 2014 Google
Comment #28
Imagery Date: 2/18/2013 34°45'33.38" N 92°15'41.

Station 5 Survey:

Scenarios for Further Evaluation

Scenarios for Further Evaluation

CA0602
Interstate 530 – Highway 67

Circle the scenario you prefer to be further evaluated in the PEL study.

Scenario 1	Scenario 2	Scenario 3	Scenario 4
6 LANES	*8 LANES*	*10 LANES*	*12 LANES*

Check the box next to the preliminary alternatives you prefer to be further evaluated in the PEL study.

Highway Build

- ☐ Main Lane Pavement Rehabilitation
- ☐ Collector / Distributor (C/D) Roads
- ☐ Auxiliary Lanes
- ☐ Frontage Road Improvements
- ☐ Intersection Improvements
- ☐ Interchange Improvements
- ☐ Ramp Consolidation / Elimination
- ☐ Roadway Shoulder Improvements
- ☐ Horizontal / Vertical Curve Improvements
- ☐ Bottleneck Removal
- ☐ Bypass Route

I-30 Bridge

- ☑ I-30 Arkansas River Bridge Rehabilitation
- ☐ I-30 Arkansas River Bridge Replacement

Other Modes

- ☑ Arterial Bus Transit
- ☑ I-30 Express Bus Transit
- ☑ Bus on Shoulder
- ☑ Bus Lanes
- ☑ Arterial Bus Rapid Transit
- ☑ Light Rail (Streetcar)
- ☑ Bicycle / Pedestrian
- ☑ Commuter Rail

Congestion Management

- ☑ Information Systems / Advanced Traveler Information
- ☐ Managed Lanes
- ☑ Reversible Lanes
- ☐ Ramp Metering
- ☐ Hard Shoulder Running
- ☑ Travel Demand Management
- ☐ Transportation System Management (TSM)
- ☐ Wayfinding / Signage
- ☑ Arterial Improvements
- ☐ Land Use Policy

Non-Recurring Congestion Management

- ☐ Crash Investigation Sites
- ☑ Roadside / Motorist Assist Enhancements
- ☐ Improvements to Detour Routes
- ☑ Variable Speed Limits (Speed Harmonization)
- ☑ Queue Warning

Please write comments or questions on a comment card provided at the public meeting.

Scenarios for Further Evaluation

CA0602
Interstate 530 – Highway 67

Circle the scenario you prefer to be further evaluated in the PEL study.

Scenario 1	Scenario 2	Scenario 3	Scenario 4
6 LANES	*8 LANES*	*10 LANES*	*12 LANES*

Check the box next to the preliminary alternatives you prefer to be further evaluated in the PEL study.

Highway Build

- [x] Main Lane Pavement Rehabilitation
- [x] Collector / Distributor (C/D) Roads
- [ ] Auxiliary Lanes
- [ ] Frontage Road Improvements
- [ ] Intersection Improvements
- [ ] Interchange Improvements
- [x] Ramp Consolidation / Elimination
- [ ] Roadway Shoulder Improvements
- [ ] Horizontal / Vertical Curve Improvements
- [ ] Bottleneck Removal
- [ ] Bypass Route

I-30 Bridge

- [ ] I-30 Arkansas River Bridge Rehabilitation
- [x] I-30 Arkansas River Bridge Replacement

Other Modes

- [ ] Arterial Bus Transit
- [ ] I-30 Express Bus Transit
- [x] Bus on Shoulder
- [x] Bus Lanes
- [ ] Arterial Bus Rapid Transit
- [ ] Light Rail (Streetcar)
- [x] Bicycle / Pedestrian
- [ ] Commuter Rail

Congestion Management

- [x] Information Systems / Advanced Traveler Information
- [x] Managed Lanes
- [x] Reversible Lanes
- [ ] Ramp Metering
- [ ] Hard Shoulder Running
- [ ] Travel Demand Management
- [ ] Transportation System Management (TSM)
- [ ] Wayfinding / Signage
- [ ] Arterial Improvements
- [ ] Land Use Policy

Non-Recurring Congestion Management

- [ ] Crash Investigation Sites
- [ ] Roadside / Motorist Assist Enhancements
- [ ] Improvements to Detour Routes
- [ ] Variable Speed Limits (Speed Harmonization)
- [ ] Queue Warning

Please write comments or questions on a comment card provided at the public meeting.

Another idea - use ROW to build large, flowing boulevard

Scenarios for Further Evaluation

CA0602
Interstate 530 – Highway 67

CONNECTING ARKANSAS PROGRAM CAP

Circle the scenario you prefer to be further evaluated in the PEL study.

Scenario 1	Scenario 2	~~Scenario 3~~	~~Scenario 4~~
6 LANES	*8 LANES*	*10 LANES*	*12 LANES*

Check the box next to the preliminary alternatives you prefer to be further evaluated in the PEL study.

Highway Build

- ☐ Main Lane Pavement Rehabilitation
- ☐ Collector / Distributor (C/D) Roads
- ☐ Auxiliary Lanes
- ☐ Frontage Road Improvements
- ☐ Intersection Improvements
- ☐ Interchange Improvements
- ☐ Ramp Consolidation / Elimination
- ☐ Roadway Shoulder Improvements
- ☐ Horizontal / Vertical Curve Improvements
- ☐ Bottleneck Removal
- ☐ Bypass Route

I-30 Bridge

Why not bury it - Oslo-style

- ☐ I-30 Arkansas River Bridge Rehabilitation
- ☐ I-30 Arkansas River Bridge Replacement

→ bad go + interstate should divide our city

Other Modes

- ☐ Arterial Bus Transit
- ☐ I-30 Express Bus Transit
- ☐ Bus on Shoulder
- ☐ Bus Lanes
- ☐ Arterial Bus Rapid Transit
- ☑ Light Rail (Streetcar)
- ☐ Bicycle / Pedestrian
- ☑ Commuter Rail

Seems

Congestion Management

- ☐ Information Systems / Advanced Traveler Information
- ☐ Managed Lanes
- ☐ Reversible Lanes
- ☐ Ramp Metering
- ☐ Hard Shoulder Running
- ☐ Travel Demand Management
- ☐ Transportation System Management (TSM)
- ☐ Wayfinding / Signage
- ☐ Arterial Improvements
- ☐ Land Use Policy

Non-Recurring Congestion Management

- ☐ Crash Investigation Sites
- ☐ Roadside / Motorist Assist Enhancements
- ☐ Improvements to Detour Routes
- ☐ Variable Speed Limits (Speed Harmonization)
- ☐ Queue Warning

Please write comments or questions on a comment card provided at the public meeting.

All help - but do you really need more lanes splitting downtown? move it? See back

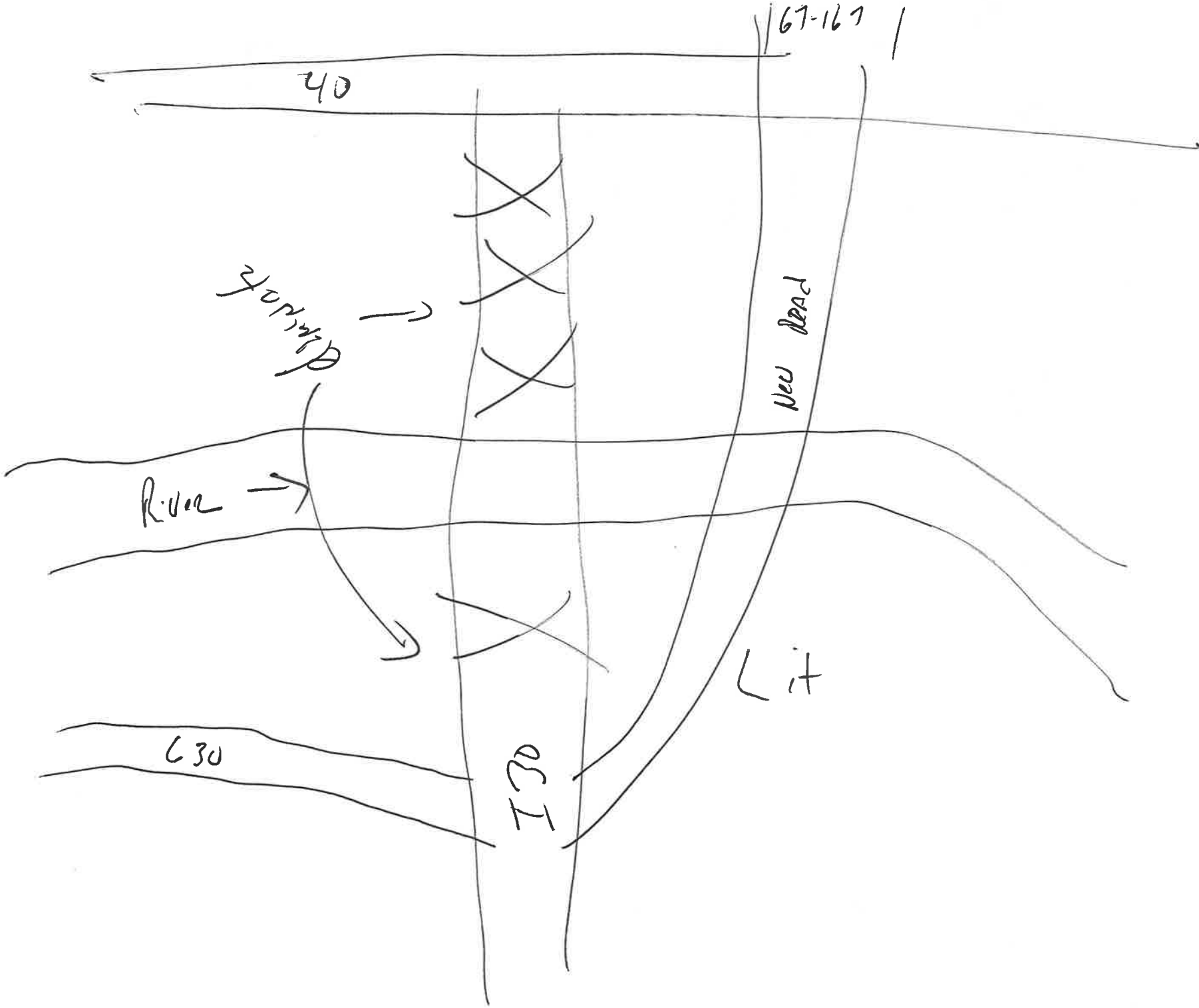
67-167
40
Storm
River
New Road
Lit
630
130

Scenarios for Further Evaluation

CA0602
Interstate 530 – Highway 67

Circle the scenario you prefer to be further evaluated in the PEL study.

Scenario 1	Scenario 2	Scenario 3	Scenario 4
6 LANES	*8 LANES*	*10 LANES*	*12 LANES*

Check the box next to the preliminary alternatives you prefer to be further evaluated in the PEL study.

Highway Build

- [x] Main Lane Pavement Rehabilitation
- [x] Collector / Distributor (C/D) Roads
- [ ] Auxiliary Lanes
- [ ] Frontage Road Improvements
- [ ] Intersection Improvements
- [x] Interchange Improvements
- [ ] Ramp Consolidation / Elimination
- [ ] Roadway Shoulder Improvements
- [x] Horizontal / Vertical Curve Improvements
- [x] Bottleneck Removal
- [ ] Bypass Route

I-30 Bridge

- [ ] I-30 Arkansas River Bridge Rehabilitation
- [x] I-30 Arkansas River Bridge Replacement

Other Modes

- [ ] Arterial Bus Transit
- [ ] I-30 Express Bus Transit
- [ ] Bus on Shoulder
- [ ] Bus Lanes
- [ ] Arterial Bus Rapid Transit
- [ ] Light Rail (Streetcar)
- [ ] Bicycle / Pedestrian
- [ ] Commuter Rail

Congestion Management

- [ ] Information Systems / Advanced Traveler Information
- [ ] Managed Lanes
- [ ] Reversible Lanes
- [ ] Ramp Metering
- [ ] Hard Shoulder Running
- [ ] Travel Demand Management
- [ ] Transportation System Management (TSM)
- [ ] Wayfinding / Signage
- [x] Arterial Improvements
- [x] Land Use Policy

Non-Recurring Congestion Management

- [ ] Crash Investigation Sites
- [ ] Roadside / Motorist Assist Enhancements
- [ ] Improvements to Detour Routes
- [ ] Variable Speed Limits (Speed Harmonization)
- [x] Queue Warning

Please write comments or questions on a comment card provided at the public meeting.

Scenarios for Further Evaluation

CA0602
Interstate 530 – Highway 67

Circle the scenario you prefer to be further evaluated in the PEL study.

Scenario 1	Scenario 2	Scenario 3	Scenario 4
6 LANES	*8 LANES*	*10 LANES*	*12 LANES*

Check the box next to the preliminary alternatives you prefer to be further evaluated in the PEL study.

Highway Build

- ☐ Main Lane Pavement Rehabilitation
- ☐ Collector / Distributor (C/D) Roads
- ☐ Auxiliary Lanes
- ☐ Frontage Road Improvements
- ☐ Intersection Improvements
- ☐ Interchange Improvements
- ☐ Ramp Consolidation / Elimination
- ☐ Roadway Shoulder Improvements
- ☐ Horizontal / Vertical Curve Improvements
- ☐ Bottleneck Removal
- ☑ Bypass Route

I-30 Bridge

- ☑ I-30 Arkansas River Bridge Rehabilitation
- ☐ I-30 Arkansas River Bridge Replacement

Other Modes

- ☐ Arterial Bus Transit
- ☑ I-30 Express Bus Transit
- ☑ Bus on Shoulder
- ☑ Bus Lanes
- ☐ Arterial Bus Rapid Transit
- ☐ Light Rail (Streetcar)
- ☐ Bicycle / Pedestrian
- ☐ Commuter Rail

Congestion Management

- ☐ Information Systems / Advanced Traveler Information
- ☑ Managed Lanes
- ☐ Reversible Lanes
- ☐ Ramp Metering
- ☐ Hard Shoulder Running
- ☐ Travel Demand Management
- ☐ Transportation System Management (TSM)
- ☐ Wayfinding / Signage
- ☐ Arterial Improvements
- ☐ Land Use Policy

Non-Recurring Congestion Management

- ☐ Crash Investigation Sites
- ☐ Roadside / Motorist Assist Enhancements
- ☐ Improvements to Detour Routes
- ☐ Variable Speed Limits (Speed Harmonization)
- ☐ Queue Warning

Please write comments or questions on a comment card provided at the public meeting.

Scenarios for Further Evaluation

CA0602
Interstate 530 – Highway 67

Circle the scenario you prefer to be further evaluated in the PEL study.

Scenario 1	Scenario 2	Scenario 3	Scenario 4
6 LANES	*8 LANES*	*10 LANES*	*12 LANES*

Check the box next to the preliminary alternatives you prefer to be further evaluated in the PEL study.

Highway Build

- ☐ Main Lane Pavement Rehabilitation
- ☐ Collector / Distributor (C/D) Roads
- ☐ Auxiliary Lanes
- ☑ Frontage Road Improvements
- ☐ Intersection Improvements
- ☐ Interchange Improvements
- ☐ Ramp Consolidation / Elimination
- ☑ Roadway Shoulder Improvements
- ☐ Horizontal / Vertical Curve Improvements
- ☑ Bottleneck Removal
- ☐ Bypass Route

I-30 Bridge

- ☐ I-30 Arkansas River Bridge Rehabilitation
- ☑ I-30 Arkansas River Bridge Replacement

Other Modes

- ☐ Arterial Bus Transit
- ☐ I-30 Express Bus Transit
- ☑ Bus on Shoulder
- ☐ Bus Lanes
- ☐ Arterial Bus Rapid Transit
- ☑ Light Rail (Streetcar)
- ☑ Bicycle / Pedestrian
- ☐ Commuter Rail

Congestion Management

- ☐ Information Systems / Advanced Traveler Information
- ☑ Managed Lanes
- ☐ Reversible Lanes
- ☑ Ramp Metering
- ☐ Hard Shoulder Running
- ☐ Travel Demand Management
- ☐ Transportation System Management (TSM)
- ☐ Wayfinding / Signage
- ☐ Arterial Improvements
- ☐ Land Use Policy

Non-Recurring Congestion Management

- ☑ Crash Investigation Sites
- ☐ Roadside / Motorist Assist Enhancements
- ☐ Improvements to Detour Routes
- ☐ Variable Speed Limits (Speed Harmonization)
- ☐ Queue Warning

Please write comments or questions on a comment card provided at the public meeting.

Scenarios for Further Evaluation

CA0602
Interstate 530 – Highway 67

Circle the scenario you prefer to be further evaluated in the PEL study.

Scenario 1	Scenario 2	Scenario 3	Scenario 4
6 LANES	*8 LANES*	*10 LANES*	*12 LANES*

Check the box next to the preliminary alternatives you prefer to be further evaluated in the PEL study.

Highway Build

- [x] Main Lane Pavement Rehabilitation
- [x] Collector / Distributor (C/D) Roads
- [ ] Auxiliary Lanes
- [ ] Frontage Road Improvements
- [ ] Intersection Improvements
- [x] Interchange Improvements
- [x] Ramp Consolidation / Elimination
- [ ] Roadway Shoulder Improvements
- [ ] Horizontal / Vertical Curve Improvements
- [x] Bottleneck Removal
- [ ] Bypass Route

I-30 Bridge

- [ ] I-30 Arkansas River Bridge Rehabilitation
- [x] I-30 Arkansas River Bridge Replacement

Other Modes

- [ ] Arterial Bus Transit
- [x] I-30 Express Bus Transit
- [x] Bus on Shoulder
- [ ] Bus Lanes
- [ ] Arterial Bus Rapid Transit
- [ ] Light Rail (Streetcar)
- [ ] Bicycle / Pedestrian
- [ ] Commuter Rail

Congestion Management

- [x] Information Systems / Advanced Traveler Information
- [ ] Managed Lanes
- [ ] Reversible Lanes
- [ ] Ramp Metering
- [ ] Hard Shoulder Running
- [ ] Travel Demand Management
- [ ] Transportation System Management (TSM)
- [x] Wayfinding / Signage
- [x] Arterial Improvements
- [ ] Land Use Policy

Non-Recurring Congestion Management

- [x] Crash Investigation Sites
- [x] Roadside / Motorist Assist Enhancements
- [ ] Improvements to Detour Routes
- [ ] Variable Speed Limits (Speed Harmonization)
- [x] Queue Warning

Please write comments or questions on a comment card provided at the public meeting.

Scenarios for Further Evaluation

CA0602
Interstate 530 – Highway 67

Circle the scenario you prefer to be further evaluated in the PEL study.

Scenario 1	Scenario 2	Scenario 3	Scenario 4
6 LANES	*8 LANES*	*10 LANES*	*12 LANES*

Check the box next to the preliminary alternatives you prefer to be further evaluated in the PEL study.

Highway Build

- ☑ Main Lane Pavement Rehabilitation
- ☑ Collector / Distributor (C/D) Roads
- ☐ Auxiliary Lanes
- ☑ Frontage Road Improvements
- ☐ Intersection Improvements
- ☑ Interchange Improvements
- ☑ Ramp Consolidation / Elimination
- ☐ Roadway Shoulder Improvements
- ☐ Horizontal / Vertical Curve Improvements
- ☑ Bottleneck Removal
- ☐ Bypass Route

I-30 Bridge

- ☐ I-30 Arkansas River Bridge Rehabilitation
- ☑ I-30 Arkansas River Bridge Replacement

Other Modes

- ☐ Arterial Bus Transit
- ☐ I-30 Express Bus Transit
- ☑ Bus on Shoulder
- ☐ Bus Lanes
- ☑ Arterial Bus Rapid Transit
- ☑ Light Rail (Streetcar)
- ☐ Bicycle / Pedestrian
- ☐ Commuter Rail

Congestion Management

- ☐ Information Systems / Advanced Traveler Information
- ☑ Managed Lanes
- ☐ Reversible Lanes
- ☐ Ramp Metering
- ☐ Hard Shoulder Running
- ☐ Travel Demand Management
- ☐ Transportation System Management (TSM)
- ☑ Wayfinding / Signage
- ☑ Arterial Improvements
- ☐ Land Use Policy

Non-Recurring Congestion Management

- ☑ Crash Investigation Sites
- ☑ Roadside / Motorist Assist Enhancements
- ☐ Improvements to Detour Routes
- ☐ Variable Speed Limits (Speed Harmonization)
- ☑ Queue Warning

Please write comments or questions on a comment card provided at the public meeting.

Scenarios for Further Evaluation

CA0602
Interstate 530 – Highway 67

Circle the scenario you prefer to be further evaluated in the PEL study.

Scenario 1	Scenario 2	Scenario 3	Scenario 4
6 LANES	*8 LANES*	*10 LANES*	*12 LANES*

Check the box next to the preliminary alternatives you prefer to be further evaluated in the PEL study.

Highway Build

- ☑ Main Lane Pavement Rehabilitation
- ☐ Collector / Distributor (C/D) Roads
- ☐ Auxiliary Lanes
- ☐ Frontage Road Improvements
- ☐ Intersection Improvements
- ☑ Interchange Improvements
- ☑ Ramp Consolidation / Elimination
- ☐ Roadway Shoulder Improvements
- ☐ Horizontal / Vertical Curve Improvements
- ☑ Bottleneck Removal
- ☐ Bypass Route

I-30 Bridge

- ☐ I-30 Arkansas River Bridge Rehabilitation
- ☑ I-30 Arkansas River Bridge Replacement

Other Modes

- ☐ Arterial Bus Transit
- ☑ I-30 Express Bus Transit
- ☑ Bus on Shoulder
- ☐ Bus Lanes
- ☐ Arterial Bus Rapid Transit
- ☐ Light Rail (Streetcar)
- ☐ Bicycle / Pedestrian
- ☐ Commuter Rail

Congestion Management

- ☐ Information Systems / Advanced Traveler Information
- ☐ Managed Lanes
- ☐ Reversible Lanes
- ☐ Ramp Metering
- ☑ Hard Shoulder Running
- ☐ Travel Demand Management
- ☐ Transportation System Management (TSM)
- ☑ Wayfinding / Signage
- ☑ Arterial Improvements
- ☐ Land Use Policy

Non-Recurring Congestion Management

- ☐ Crash Investigation Sites
- ☐ Roadside / Motorist Assist Enhancements
- ☐ Improvements to Detour Routes
- ☑ Variable Speed Limits (Speed Harmonization)
- ☑ Queue Warning

Please write comments or questions on a comment card provided at the public meeting.

Scenarios for Further Evaluation

CA0602
Interstate 530 – Highway 67

Circle the scenario you prefer to be further evaluated in the PEL study.

Scenario 1	Scenario 2	Scenario 3	Scenario 4
6 LANES	*8 LANES*	*10 LANES*	*12 LANES*

Check the box next to the preliminary alternatives you prefer to be further evaluated in the PEL study.

Highway Build

- ☐ Main Lane Pavement Rehabilitation
- ☐ Collector / Distributor (C/D) Roads
- ☐ Auxiliary Lanes
- ☐ Frontage Road Improvements
- ☐ Intersection Improvements
- ☐ Interchange Improvements
- ☐ Ramp Consolidation / Elimination
- ☐ Roadway Shoulder Improvements
- ☐ Horizontal / Vertical Curve Improvements
- ☐ Bottleneck Removal
- ☐ Bypass Route

I-30 Bridge

- ☐ I-30 Arkansas River Bridge Rehabilitation
- ☐ I-30 Arkansas River Bridge Replacement

Other Modes

- ☐ Arterial Bus Transit
- ☐ I-30 Express Bus Transit
- ☐ Bus on Shoulder
- ☐ Bus Lanes
- ☐ Arterial Bus Rapid Transit
- ☐ Light Rail (Streetcar)
- ☐ Bicycle / Pedestrian
- ☐ Commuter Rail

Congestion Management

- ☐ Information Systems / Advanced Traveler Information
- ☐ Managed Lanes
- ☐ Reversible Lanes
- ☐ Ramp Metering
- ☐ Hard Shoulder Running
- ☐ Travel Demand Management
- ☐ Transportation System Management (TSM)
- ☐ Wayfinding / Signage
- ☐ Arterial Improvements
- ☐ Land Use Policy

Non-Recurring Congestion Management

- ☐ Crash Investigation Sites
- ☐ Roadside / Motorist Assist Enhancements
- ☐ Improvements to Detour Routes
- ☐ Variable Speed Limits (Speed Harmonization)
- ☐ Queue Warning

Please write comments or questions on a comment card provided at the public meeting.

Scenarios for Further Evaluation

CA0602
Interstate 530 – Highway 67

Circle the scenario you prefer to be further evaluated in the PEL study.

Scenario 1	Scenario 2	Scenario 3	Scenario 4
6 LANES	*8 LANES*	*10 LANES*	*12 LANES*

Check the box next to the preliminary alternatives you prefer to be further evaluated in the PEL study.

Highway Build

- ☐ Main Lane Pavement Rehabilitation
- ☐ Collector / Distributor (C/D) Roads
- ☐ Auxiliary Lanes
- ☐ Frontage Road Improvements
- ☐ Intersection Improvements
- ☐ Interchange Improvements
- ☑ Ramp Consolidation / Elimination
- ☐ Roadway Shoulder Improvements
- ☐ Horizontal / Vertical Curve Improvements
- ☑ Bottleneck Removal
- ☑ Bypass Route

I-30 Bridge

- ☑ I-30 Arkansas River Bridge Rehabilitation
- ☐ I-30 Arkansas River Bridge Replacement

Other Modes

- ☐ Arterial Bus Transit
- ☑ I-30 Express Bus Transit
- ☐ Bus on Shoulder
- ☑ Bus Lanes
- ☑ Arterial Bus Rapid Transit
- ☐ Light Rail (Streetcar)
- ☑ Bicycle / Pedestrian
- ☐ Commuter Rail

Congestion Management

- ☐ Information Systems / Advanced Traveler Information
- ☐ Managed Lanes
- ☐ Reversible Lanes
- ☐ Ramp Metering
- ☐ Hard Shoulder Running
- ☐ Travel Demand Management
- ☐ Transportation System Management (TSM)
- ☐ Wayfinding / Signage
- ☐ Arterial Improvements
- ☐ Land Use Policy

Non-Recurring Congestion Management

- ☐ Crash Investigation Sites
- ☐ Roadside / Motorist Assist Enhancements
- ☐ Improvements to Detour Routes
- ☑ Variable Speed Limits (Speed Harmonization)
- ☐ Queue Warning

Please write comments or questions on a comment card provided at the public meeting.

Scenarios for Further Evaluation

CA0602
Interstate 530 – Highway 67

Circle the scenario you prefer to be further evaluated in the PEL study.

Scenario 1	Scenario 2	Scenario 3	Scenario 4
6 LANES	*8 LANES*	*10 LANES*	*12 LANES*

4 Really

Check the box next to the preliminary alternatives you prefer to be further evaluated in the PEL study.

Highway Build

- ☐ Main Lane Pavement Rehabilitation
- ☐ Collector / Distributor (C/D) Roads
- ☐ Auxiliary Lanes
- ☐ Frontage Road Improvements
- ☐ Intersection Improvements
- ☐ Interchange Improvements
- ☐ Ramp Consolidation / Elimination
- ☐ Roadway Shoulder Improvements
- ☐ Horizontal / Vertical Curve Improvements
- ☒ Bottleneck Removal
- ☒ Bypass Route chester st

I-30 Bridge

- ☐ I-30 Arkansas River Bridge Rehabilitation
- ☐ I-30 Arkansas River Bridge Replacement

Other Modes

- ☑ Arterial Bus Transit
- ☑ I-30 Express Bus Transit
- ☐ Bus on Shoulder
- ☐ Bus Lanes
- ☑ Arterial Bus Rapid Transit
- ☑ Light Rail (Streetcar)
- ☑ Bicycle / Pedestrian
- ☑ Commuter Rail

Congestion Management

too hard for us! 6

- ☑ Information Systems / Advanced Traveler Information
- ☐ Managed Lanes
- ☐ Reversible Lanes
- ☐ Ramp Metering
- ☐ Hard Shoulder Running
- ☐ Travel Demand Management
- ☐ Transportation System Management (TSM)
- ☐ Wayfinding / Signage
- ☐ Arterial Improvements
- ☐ Land Use Policy

Non-Recurring Congestion Management

can't handle it today don't confuse them more! 0

- ☐ Crash Investigation Sites
- ☐ Roadside / Motorist Assist Enhancements
- ☐ Improvements to Detour Routes
- ☐ Variable Speed Limits (Speed Harmonization)
- ☐ Queue Warning

Please write comments or questions on a comment card provided at the public meeting.

Scenarios for Further Evaluation

CA0602
Interstate 530 – Highway 67

Circle the scenario you prefer to be further evaluated in the PEL study.

Scenario 1	Scenario 2	Scenario 3	Scenario 4
6 LANES	*8 LANES*	*10 LANES*	*12 LANES*

Check the box next to the preliminary alternatives you prefer to be further evaluated in the PEL study.

Highway Build

- ☐ Main Lane Pavement Rehabilitation
- ☑ Collector / Distributor (C/D) Roads
- ☐ Auxiliary Lanes
- ☐ Frontage Road Improvements
- ☐ Intersection Improvements
- ☑ Interchange Improvements
- ☐ Ramp Consolidation / Elimination
- ☐ Roadway Shoulder Improvements
- ☐ Horizontal / Vertical Curve Improvements
- ☐ Bottleneck Removal
- ☑ Bypass Route

I-30 Bridge

- ☑ I-30 Arkansas River Bridge Rehabilitation
- ☐ I-30 Arkansas River Bridge Replacement

Other Modes

- ☐ Arterial Bus Transit
- ☐ I-30 Express Bus Transit
- ☑ Bus on Shoulder
- ☑ Bus Lanes
- ☐ Arterial Bus Rapid Transit
- ☐ Light Rail (Streetcar)
- ☐ Bicycle / Pedestrian
- ☐ Commuter Rail

Congestion Management

- ☐ Information Systems / Advanced Traveler Information
- ☐ Managed Lanes
- ☐ Reversible Lanes
- ☑ Ramp Metering
- ☐ Hard Shoulder Running
- ☑ Travel Demand Management
- ☑ Transportation System Management (TSM)
- ☐ Wayfinding / Signage
- ☐ Arterial Improvements
- ☐ Land Use Policy

Non-Recurring Congestion Management

- ☐ Crash Investigation Sites
- ☐ Roadside / Motorist Assist Enhancements
- ☐ Improvements to Detour Routes
- ☐ Variable Speed Limits (Speed Harmonization)
- ☐ Queue Warning

Please write comments or questions on a comment card provided at the public meeting.

Scenarios for Further Evaluation

CA0602
Interstate 530 – Highway 67

Circle the scenario you prefer to be further evaluated in the PEL study.

Scenario 1	Scenario 2	Scenario 3	Scenario 4
6 LANES	*8 LANES*	*10 LANES*	*12 LANES*

Check the box next to the preliminary alternatives you prefer to be further evaluated in the PEL study.

Highway Build

- ☐ Main Lane Pavement Rehabilitation
- ☐ Collector / Distributor (C/D) Roads
- ☐ Auxiliary Lanes
- ☐ Frontage Road Improvements
- ☐ Intersection Improvements
- ☐ Interchange Improvements
- ☐ Ramp Consolidation / Elimination
- ☐ Roadway Shoulder Improvements
- ☐ Horizontal / Vertical Curve Improvements
- ☐ Bottleneck Removal
- ☐ Bypass Route

I-30 Bridge

- ☐ I-30 Arkansas River Bridge Rehabilitation
- ☐ I-30 Arkansas River Bridge Replacement

Other Modes

- ☐ Arterial Bus Transit
- ☐ I-30 Express Bus Transit
- ☑ Bus on Shoulder
- ☐ Bus Lanes
- ☐ Arterial Bus Rapid Transit
- ☑ Light Rail (Streetcar)
- ☑ Bicycle / Pedestrian
- ☑ Commuter Rail

Congestion Management

- ☐ Information Systems / Advanced Traveler Information
- ☑ Managed Lanes → HOV. but Not toll lanes
- ☐ Reversible Lanes
- ☐ Ramp Metering
- ☑ Hard Shoulder Running
- ☐ Travel Demand Management
- ☐ Transportation System Management (TSM)
- ☐ Wayfinding / Signage
- ☐ Arterial Improvements
- ☑ Land Use Policy

Creates class system

Non-Recurring Congestion Management

- ☑ Crash Investigation Sites
- ☐ Roadside / Motorist Assist Enhancements
- ☐ Improvements to Detour Routes
- ☐ Variable Speed Limits (Speed Harmonization)
- ☐ Queue Warning

Please write comments or questions on a comment card provided at the public meeting.

Scenarios for Further Evaluation

CA0602
Interstate 530 – Highway 67

Circle the scenario you prefer to be further evaluated in the PEL study.

Scenario 1	Scenario 2	Scenario 3	Scenario 4
6 LANES	*8 LANES*	*10 LANES*	*12 LANES*

Check the box next to the preliminary alternatives you prefer to be further evaluated in the PEL study.

Highway Build

- [x] Main Lane Pavement Rehabilitation
- [ ] Collector / Distributor (C/D) Roads
- [x] Auxiliary Lanes
- [ ] Frontage Road Improvements
- [x] Intersection Improvements
- [ ] Interchange Improvements
- [x] Ramp Consolidation / Elimination
- [x] Roadway Shoulder Improvements
- [ ] Horizontal / Vertical Curve Improvements
- [ ] Bottleneck Removal
- [ ] Bypass Route

I-30 Bridge

- [x] I-30 Arkansas River Bridge Rehabilitation
- [x] I-30 Arkansas River Bridge Replacement

Other Modes

- [ ] Arterial Bus Transit
- [ ] I-30 Express Bus Transit
- [ ] Bus on Shoulder
- [ ] Bus Lanes
- [ ] Arterial Bus Rapid Transit
- [x] Light Rail (Streetcar)
- [ ] Bicycle / Pedestrian
- [ ] Commuter Rail

Congestion Management

- [ ] Information Systems / Advanced Traveler Information
- [x] Managed Lanes
- [x] Reversible Lanes
- [ ] Ramp Metering
- [ ] Hard Shoulder Running
- [ ] Travel Demand Management
- [ ] Transportation System Management (TSM)
- [ ] Wayfinding / Signage
- [ ] Arterial Improvements
- [ ] Land Use Policy

Non-Recurring Congestion Management

- [ ] Crash Investigation Sites
- [ ] Roadside / Motorist Assist Enhancements
- [ ] Improvements to Detour Routes
- [ ] Variable Speed Limits (Speed Harmonization)
- [ ] Queue Warning

Please write comments or questions on a comment card provided at the public meeting.

Scenarios for Further Evaluation

CA0602
Interstate 530 – Highway 67

Circle the scenario you prefer to be further evaluated in the PEL study.

Scenario 1	Scenario 2	Scenario 3	Scenario 4
6 LANES	*8 LANES*	*10 LANES*	*12 LANES*

Check the box next to the preliminary alternatives you prefer to be further evaluated in the PEL study.

Highway Build

- ☑ Main Lane Pavement Rehabilitation
- ☑ Collector / Distributor (C/D) Roads
- ☐ Auxiliary Lanes
- ☑ Frontage Road Improvements
- ☑ Intersection Improvements
- ☑ Interchange Improvements
- ☐ Ramp Consolidation / Elimination
- ☐ Roadway Shoulder Improvements
- ☐ Horizontal / Vertical Curve Improvements
- ☑ Bottleneck Removal
- ☑ Bypass Route

I-30 Bridge

- ☐ I-30 Arkansas River Bridge Rehabilitation
- ☑ I-30 Arkansas River Bridge Replacement

Other Modes

- ☑ Arterial Bus Transit
- ☑ I-30 Express Bus Transit
- ☑ Bus on Shoulder
- ☑ Bus Lanes
- ☑ Arterial Bus Rapid Transit
- ☐ Light Rail (Streetcar)
- ☐ Bicycle / Pedestrian
- ☐ Commuter Rail

Congestion Management

- ☑ Information Systems / Advanced Traveler Information
- ☐ Managed Lanes
- ☐ Reversible Lanes
- ☐ Ramp Metering
- ☐ Hard Shoulder Running
- ☐ Travel Demand Management
- ☐ Transportation System Management (TSM)
- ☑ Wayfinding / Signage
- ☑ Arterial Improvements
- ☐ Land Use Policy

Non-Recurring Congestion Management

- ☑ Crash Investigation Sites
- ☐ Roadside / Motorist Assist Enhancements
- ☐ Improvements to Detour Routes
- ☐ Variable Speed Limits (Speed Harmonization)
- ☑ Queue Warning

Please write comments or questions on a comment card provided at the public meeting.

Scenarios for Further Evaluation

CA0602
Interstate 530 – Highway 67

Circle the scenario you prefer to be further evaluated in the PEL study.

Scenario 1	Scenario 2	Scenario 3	Scenario 4
6 LANES	*8 LANES*	*10 LANES*	*12 LANES*

Check the box next to the preliminary alternatives you prefer to be further evaluated in the PEL study.

Highway Build

- ☐ Main Lane Pavement Rehabilitation
- ☐ Collector / Distributor (C/D) Roads
- ☐ Auxiliary Lanes
- ☐ Frontage Road Improvements
- ☑ Intersection Improvements
- ☐ Interchange Improvements
- ☐ Ramp Consolidation / Elimination
- ☑ Roadway Shoulder Improvements
- ☐ Horizontal / Vertical Curve Improvements
- ☑ Bottleneck Removal
- ☐ Bypass Route

I-30 Bridge

- ☐ I-30 Arkansas River Bridge Rehabilitation
- ☐ I-30 Arkansas River Bridge Replacement

Other Modes

- ☐ Arterial Bus Transit
- ☐ I-30 Express Bus Transit
- ☐ Bus on Shoulder
- ☐ Bus Lanes
- ☐ Arterial Bus Rapid Transit
- ☐ Light Rail (Streetcar)
- ☐ Bicycle / Pedestrian
- ☐ Commuter Rail

Congestion Management

- ☐ Information Systems / Advanced Traveler Information
- ☐ Managed Lanes
- ☐ Reversible Lanes
- ☐ Ramp Metering
- ☐ Hard Shoulder Running
- ☐ Travel Demand Management
- ☐ Transportation System Management (TSM)
- ☐ Wayfinding / Signage
- ☐ Arterial Improvements
- ☐ Land Use Policy

Non-Recurring Congestion Management

- ☐ Crash Investigation Sites
- ☐ Roadside / Motorist Assist Enhancements
- ☐ Improvements to Detour Routes
- ☐ Variable Speed Limits (Speed Harmonization)
- ☐ Queue Warning

Please write comments or questions on a comment card provided at the public meeting.

Scenarios for Further Evaluation

CA0602
Interstate 530 – Highway 67

Circle the scenario you prefer to be further evaluated in the PEL study.

Scenario 1	Scenario 2	Scenario 3	Scenario 4
6 LANES	*8 LANES*	*10 LANES*	*12 LANES*

Check the box next to the preliminary alternatives you prefer to be further evaluated in the PEL study.

Highway Build

- ☐ Main Lane Pavement Rehabilitation
- ☐ Collector / Distributor (C/D) Roads
- ☐ Auxiliary Lanes
- ☑ Frontage Road Improvements
- ☑ Intersection Improvements
- ☑ Interchange Improvements
- ☐ Ramp Consolidation / Elimination
- ☑ Roadway Shoulder Improvements
- ☐ Horizontal / Vertical Curve Improvements
- ☐ Bottleneck Removal
- ☐ Bypass Route

I-30 Bridge

- ☑ I-30 Arkansas River Bridge Rehabilitation
- ☐ I-30 Arkansas River Bridge Replacement

Other Modes

- ☐ Arterial Bus Transit
- ☐ I-30 Express Bus Transit
- ☐ Bus on Shoulder
- ☑ Bus Lanes
- ☐ Arterial Bus Rapid Transit
- ☐ Light Rail (Streetcar)
- ☐ Bicycle / Pedestrian
- ☑ Commuter Rail

Congestion Management

- ☑ Information Systems / Advanced Traveler Information
- ☐ Managed Lanes
- ☐ Reversible Lanes
- ☐ Ramp Metering
- ☐ Hard Shoulder Running
- ☐ Travel Demand Management
- ☐ Transportation System Management (TSM)
- ☐ Wayfinding / Signage
- ☐ Arterial Improvements
- ☑ Land Use Policy

Non-Recurring Congestion Management

- ☐ Crash Investigation Sites
- ☑ Roadside / Motorist Assist Enhancements
- ☑ Improvements to Detour Routes
- ☑ Variable Speed Limits (Speed Harmonization)
- ☐ Queue Warning

Please write comments or questions on a comment card provided at the public meeting.

Scenarios for Further Evaluation

CA0602
Interstate 530 – Highway 67

Circle the scenario you prefer to be further evaluated in the PEL study.

Scenario 1	Scenario 2	Scenario 3	Scenario 4
6 LANES	*8 LANES*	*10 LANES*	*12 LANES*

Check the box next to the preliminary alternatives you prefer to be further evaluated in the PEL study.

Highway Build

- ☐ Main Lane Pavement Rehabilitation
- ☐ Collector / Distributor (C/D) Roads
- ☐ Auxiliary Lanes
- ☐ Frontage Road Improvements
- ☑ Intersection Improvements
- ☑ Interchange Improvements
- ☐ Ramp Consolidation / Elimination
- ☐ Roadway Shoulder Improvements
- ☐ Horizontal / Vertical Curve Improvements
- ☐ Bottleneck Removal
- ☑ Bypass Route

I-30 Bridge

- ☐ I-30 Arkansas River Bridge Rehabilitation
- ☑ I-30 Arkansas River Bridge Replacement

Other Modes

- ☐ Arterial Bus Transit
- ☑ I-30 Express Bus Transit
- ☐ Bus on Shoulder
- ☑ Bus Lanes
- ☐ Arterial Bus Rapid Transit
- ☐ Light Rail (Streetcar)
- ☐ Bicycle / Pedestrian
- ☐ Commuter Rail

Congestion Management

- ☐ Information Systems / Advanced Traveler Information
- ☑ Managed Lanes
- ☐ Reversible Lanes
- ☐ Ramp Metering
- ☐ Hard Shoulder Running
- ☑ Travel Demand Management
- ☐ Transportation System Management (TSM)
- ☑ Wayfinding / Signage
- ☐ Arterial Improvements
- ☐ Land Use Policy

Non-Recurring Congestion Management

- ☐ Crash Investigation Sites
- ☐ Roadside / Motorist Assist Enhancements
- ☑ Improvements to Detour Routes
- ☐ Variable Speed Limits (Speed Harmonization)
- ☑ Queue Warning

Please write comments or questions on a comment card provided at the public meeting.

Scenarios for Further Evaluation

CA0602
Interstate 530 – Highway 67

Circle the scenario you prefer to be further evaluated in the PEL study.

Scenario 1	Scenario 2	Scenario 3	Scenario 4
6 LANES	*8 LANES*	*10 LANES*	*12 LANES*

Check the box next to the preliminary alternatives you prefer to be further evaluated in the PEL study.

Highway Build

- ☐ Main Lane Pavement Rehabilitation
- ☐ Collector / Distributor (C/D) Roads
- ☑ Auxiliary Lanes
- ☐ Frontage Road Improvements
- ☐ Intersection Improvements
- ☑ Interchange Improvements
- ☑ Ramp Consolidation / Elimination
- ☐ Roadway Shoulder Improvements
- ☐ Horizontal / Vertical Curve Improvements
- ☑ Bottleneck Removal
- ☑ Bypass Route

I-30 Bridge

- ☐ I-30 Arkansas River Bridge Rehabilitation
- ☑ I-30 Arkansas River Bridge Replacement

Other Modes

- ☐ Arterial Bus Transit
- ☐ I-30 Express Bus Transit
- ☐ Bus on Shoulder
- ☐ Bus Lanes
- ☐ Arterial Bus Rapid Transit
- ☐ Light Rail (Streetcar)
- ☐ Bicycle / Pedestrian
- ☐ Commuter Rail

Congestion Management

- ☑ Information Systems / Advanced Traveler Information
- ☐ Managed Lanes
- ☐ Reversible Lanes
- ☐ Ramp Metering
- ☐ Hard Shoulder Running
- ☐ Travel Demand Management
- ☐ Transportation System Management (TSM)
- ☐ Wayfinding / Signage
- ☑ Arterial Improvements
- ☐ Land Use Policy

Non-Recurring Congestion Management

- ☑ Crash Investigation Sites
- ☐ Roadside / Motorist Assist Enhancements
- ☐ Improvements to Detour Routes
- ☐ Variable Speed Limits (Speed Harmonization)
- ☐ Queue Warning

Please write comments or questions on a comment card provided at the public meeting.

Scenarios for Further Evaluation

CA0602
Interstate 530 – Highway 67

Circle the scenario you prefer to be further evaluated in the PEL study.

Scenario 1	Scenario 2	Scenario 3	Scenario 4
6 LANES	*8 LANES*	*10 LANES*	*12 LANES*

Check the box next to the preliminary alternatives you prefer to be further evaluated in the PEL study.

Highway Build

- ☐ Main Lane Pavement Rehabilitation
- ☒ Collector / Distributor (C/D) Roads
- ☐ Auxiliary Lanes
- ☒ Frontage Road Improvements
- ☒ Intersection Improvements
- ☒ Interchange Improvements
- ☒ Ramp Consolidation / Elimination
- ☒ Roadway Shoulder Improvements
- ☐ Horizontal / Vertical Curve Improvements
- ☐ Bottleneck Removal
- ☒ Bypass Route

I-30 Bridge

- ☐ I-30 Arkansas River Bridge Rehabilitation
- ☒ I-30 Arkansas River Bridge Replacement

Other Modes

- ☒ Arterial Bus Transit
- ☒ I-30 Express Bus Transit
- ☐ Bus on Shoulder
- ☐ Bus Lanes
- ☒ Arterial Bus Rapid Transit
- ☐ Light Rail (Streetcar)
- ☒ Bicycle / Pedestrian
- ☒ Commuter Rail

Congestion Management

- ☒ Information Systems / Advanced Traveler Information
- ☐ Managed Lanes
- ☐ Reversible Lanes
- ☒ Ramp Metering
- ☐ Hard Shoulder Running
- ☒ Travel Demand Management
- ☒ Transportation System Management (TSM)
- ☒ Wayfinding / Signage
- ☒ Arterial Improvements
- ☒ Land Use Policy

Non-Recurring Congestion Management

- ☒ Crash Investigation Sites
- ☒ Roadside / Motorist Assist Enhancements
- ☒ Improvements to Detour Routes
- ☒ Variable Speed Limits (Speed Harmonization)
- ☒ Queue Warning

Please write comments or questions on a comment card provided at the public meeting.

Scenarios for Further Evaluation

CA0602
Interstate 530 – Highway 67

Circle the scenario you prefer to be further evaluated in the PEL study.

Scenario 1	Scenario 2	Scenario 3	Scenario 4
6 LANES	*8 LANES*	*10 LANES*	*12 LANES*

Check the box next to the preliminary alternatives you prefer to be further evaluated in the PEL study.

Highway Build

- ☐ Main Lane Pavement Rehabilitation
- ☐ Collector / Distributor (C/D) Roads
- ☐ Auxiliary Lanes
- ☐ Frontage Road Improvements
- ☐ Intersection Improvements
- ☐ Interchange Improvements
- ☐ Ramp Consolidation / Elimination
- ☐ Roadway Shoulder Improvements
- ☐ Horizontal / Vertical Curve Improvements
- ☒ Bottleneck Removal
- ☒ Bypass Route

I-30 Bridge

- ☐ I-30 Arkansas River Bridge Rehabilitation
- ☒ I-30 Arkansas River Bridge Replacement

Other Modes

- ☐ Arterial Bus Transit
- ☐ I-30 Express Bus Transit
- ☐ Bus on Shoulder
- ☐ Bus Lanes
- ☐ Arterial Bus Rapid Transit
- ☐ Light Rail (Streetcar)
- ☐ Bicycle / Pedestrian
- ☐ Commuter Rail

Congestion Management

- ☐ Information Systems / Advanced Traveler Information
- ☐ Managed Lanes
- ☐ Reversible Lanes
- ☐ Ramp Metering
- ☐ Hard Shoulder Running
- ☐ Travel Demand Management
- ☐ Transportation System Management (TSM)
- ☐ Wayfinding / Signage
- ☐ Arterial Improvements
- ☐ Land Use Policy

Non-Recurring Congestion Management

- ☐ Crash Investigation Sites
- ☐ Roadside / Motorist Assist Enhancements
- ☐ Improvements to Detour Routes
- ☐ Variable Speed Limits (Speed Harmonization)
- ☐ Queue Warning

Please write comments or questions on a comment card provided at the public meeting.

Scenarios for Further Evaluation

CA0602
Interstate 530 – Highway 67

Circle the scenario you prefer to be further evaluated in the PEL study.

Scenario 1	Scenario 2	Scenario 3	Scenario 4
6 LANES	*8 LANES*	*10 LANES*	*12 LANES*

Check the box next to the preliminary alternatives you prefer to be further evaluated in the PEL study.

Highway Build

- [x] Main Lane Pavement Rehabilitation
- [ ] Collector / Distributor (C/D) Roads
- [ ] Auxiliary Lanes
- [ ] Frontage Road Improvements
- [x] Intersection Improvements
- [x] Interchange Improvements
- [ ] Ramp Consolidation / Elimination
- [ ] Roadway Shoulder Improvements
- [ ] Horizontal / Vertical Curve Improvements
- [x] Bottleneck Removal
- [ ] Bypass Route

I-30 Bridge

- [ ] I-30 Arkansas River Bridge Rehabilitation
- [x] I-30 Arkansas River Bridge Replacement

Other Modes

- [ ] Arterial Bus Transit
- [ ] I-30 Express Bus Transit
- [ ] Bus on Shoulder
- [ ] Bus Lanes
- [ ] Arterial Bus Rapid Transit
- [ ] Light Rail (Streetcar)
- [ ] Bicycle / Pedestrian
- [x] Commuter Rail

Congestion Management

- [ ] Information Systems / Advanced Traveler Information
- [ ] Managed Lanes
- [ ] Reversible Lanes
- [ ] Ramp Metering
- [ ] Hard Shoulder Running
- [ ] Travel Demand Management
- [x] Transportation System Management (TSM)
- [ ] Wayfinding / Signage
- [ ] Arterial Improvements
- [ ] Land Use Policy

Non-Recurring Congestion Management

- [ ] Crash Investigation Sites
- [ ] Roadside / Motorist Assist Enhancements
- [ ] Improvements to Detour Routes
- [ ] Variable Speed Limits (Speed Harmonization)
- [ ] Queue Warning

Please write comments or questions on a comment card provided at the public meeting.

Scenarios for Further Evaluation

CA0602
Interstate 530 – Highway 67

Circle the scenario you prefer to be further evaluated in the PEL study.

Scenario 1	Scenario 2	Scenario 3	Scenario 4
6 LANES	*8 LANES*	*10 LANES*	*12 LANES*

Check the box next to the preliminary alternatives you prefer to be further evaluated in the PEL study.

Highway Build

- ☑ Main Lane Pavement Rehabilitation
- ☐ Collector / Distributor (C/D) Roads
- ☐ Auxiliary Lanes
- ☑ Frontage Road Improvements
- ☑ Intersection Improvements
- ☑ Interchange Improvements
- ☐ Ramp Consolidation / Elimination
- ☐ Roadway Shoulder Improvements
- ☐ Horizontal / Vertical Curve Improvements
- ☑ Bottleneck Removal
- ☑ Bypass Route

I-30 Bridge

- ☐ I-30 Arkansas River Bridge Rehabilitation
- ☑ I-30 Arkansas River Bridge Replacement

Other Modes

- ☐ Arterial Bus Transit
- ☐ I-30 Express Bus Transit
- ☐ Bus on Shoulder
- ☐ Bus Lanes
- ☐ Arterial Bus Rapid Transit
- ☐ Light Rail (Streetcar)
- ☐ Bicycle / Pedestrian
- ☑ Commuter Rail

Congestion Management

- ☑ Information Systems / Advanced Traveler Information
- ☐ Managed Lanes
- ☐ Reversible Lanes
- ☑ Ramp Metering
- ☐ Hard Shoulder Running
- ☐ Travel Demand Management
- ☑ Transportation System Management (TSM)
- ☐ Wayfinding / Signage
- ☑ Arterial Improvements
- ☐ Land Use Policy

Non-Recurring Congestion Management

- ☐ Crash Investigation Sites
- ☑ Roadside / Motorist Assist Enhancements
- ☐ Improvements to Detour Routes
- ☐ Variable Speed Limits (Speed Harmonization)
- ☑ Queue Warning

Please write comments or questions on a comment card provided at the public meeting.

Scenarios for Further Evaluation

CA0602
Interstate 530 – Highway 67

Circle the scenario you prefer to be further evaluated in the PEL study.

Scenario 1	Scenario 2	Scenario 3	Scenario 4
6 LANES	*8 LANES*	*10 LANES*	*12 LANES*

Check the box next to the preliminary alternatives you prefer to be further evaluated in the PEL study.

Highway Build

- ☐ Main Lane Pavement Rehabilitation
- ☐ Collector / Distributor (C/D) Roads
- ☐ Auxiliary Lanes
- ☐ Frontage Road Improvements
- ☐ Intersection Improvements
- ☒ Interchange Improvements
- ☐ Ramp Consolidation / Elimination
- ☒ Roadway Shoulder Improvements
- ☐ Horizontal / Vertical Curve Improvements
- ☒ Bottleneck Removal
- ☐ Bypass Route

I-30 Bridge

- ☐ I-30 Arkansas River Bridge Rehabilitation
- ☒ I-30 Arkansas River Bridge Replacement

Other Modes

- ☐ Arterial Bus Transit
- ☐ I-30 Express Bus Transit
- ☐ Bus on Shoulder
- ☐ Bus Lanes
- ☐ Arterial Bus Rapid Transit
- ☐ Light Rail (Streetcar)
- ☐ Bicycle / Pedestrian
- ☒ Commuter Rail

Congestion Management

- ☐ Information Systems / Advanced Traveler Information
- ☐ Managed Lanes
- ☐ Reversible Lanes
- ☐ Ramp Metering
- ☒ Hard Shoulder Running
- ☐ Travel Demand Management
- ☐ Transportation System Management (TSM)
- ☒ Wayfinding / Signage
- ☒ Arterial Improvements
- ☐ Land Use Policy

Non-Recurring Congestion Management

- ☒ Crash Investigation Sites
- ☐ Roadside / Motorist Assist Enhancements
- ☐ Improvements to Detour Routes
- ☒ Variable Speed Limits (Speed Harmonization)
- ☒ Queue Warning

Please write comments or questions on a comment card provided at the public meeting.

Scenarios for Further Evaluation

CA0602
Interstate 530 – Highway 67

Circle the scenario you prefer to be further evaluated in the PEL study.

Scenario 1	Scenario 2	Scenario 3	Scenario 4
6 LANES	*8 LANES*	*10 LANES*	*12 LANES*

Check the box next to the preliminary alternatives you prefer to be further evaluated in the PEL study.

Highway Build

- ☐ Main Lane Pavement Rehabilitation
- ☐ Collector / Distributor (C/D) Roads
- ☐ Auxiliary Lanes
- ☐ Frontage Road Improvements
- ☑ Intersection Improvements
- ☐ Interchange Improvements
- ☐ Ramp Consolidation / Elimination
- ☐ Roadway Shoulder Improvements
- ☑ Horizontal / Vertical Curve Improvements
- ☑ Bottleneck Removal
- ☐ Bypass Route

I-30 Bridge

- ☑ I-30 Arkansas River Bridge Rehabilitation
- ☐ I-30 Arkansas River Bridge Replacement

Other Modes

- ☐ Arterial Bus Transit
- ☑ I-30 Express Bus Transit
- ☐ Bus on Shoulder
- ☐ Bus Lanes
- ☐ Arterial Bus Rapid Transit
- ☑ Light Rail (Streetcar)
- ☑ Bicycle / Pedestrian
- ☐ Commuter Rail

Congestion Management

- ☐ Information Systems / Advanced Traveler Information
- ☐ Managed Lanes
- ☐ Reversible Lanes
- ☐ Ramp Metering
- ☐ Hard Shoulder Running
- ☐ Travel Demand Management
- ☐ Transportation System Management (TSM)
- ☐ Wayfinding / Signage
- ☐ Arterial Improvements
- ☐ Land Use Policy

Non-Recurring Congestion Management

- ☐ Crash Investigation Sites
- ☐ Roadside / Motorist Assist Enhancements
- ☐ Improvements to Detour Routes
- ☐ Variable Speed Limits (Speed Harmonization)
- ☐ Queue Warning

Please write comments or questions on a comment card provided at the public meeting.

Scenarios for Further Evaluation

CA0602
Interstate 530 – Highway 67

Circle the scenario you prefer to be further evaluated in the PEL study.

Scenario 1	Scenario 2	Scenario 3	Scenario 4
6 LANES	*8 LANES*	*10 LANES*	*12 LANES*

Check the box next to the preliminary alternatives you prefer to be further evaluated in the PEL study.

Highway Build

- ☐ Main Lane Pavement Rehabilitation
- ☐ Collector / Distributor (C/D) Roads
- ☐ Auxiliary Lanes
- ☑ Frontage Road Improvements
- ☑ Intersection Improvements
- ☑ Interchange Improvements
- ☐ Ramp Consolidation / Elimination
- ☐ Roadway Shoulder Improvements
- ☐ Horizontal / Vertical Curve Improvements
- ☐ Bottleneck Removal
- ☑ Bypass Route NEED NORTHBOUND BADLY

I-30 Bridge

- ☐ I-30 Arkansas River Bridge Rehabilitation
- ☑ I-30 Arkansas River Bridge Replacement

Other Modes

NONE

- ☐ Arterial Bus Transit
- ☐ I-30 Express Bus Transit
- ☐ Bus on Shoulder
- ☐ Bus Lanes
- ☐ Arterial Bus Rapid Transit
- ☐ Light Rail (Streetcar)
- ☐ Bicycle / Pedestrian
- ☐ Commuter Rail

Congestion Management

- ☑ Information Systems / Advanced Traveler Information
- ☐ Managed Lanes
- ☐ Reversible Lanes
- ☐ Ramp Metering
- ☐ Hard Shoulder Running
- ☑ Travel Demand Management
- ☑ Transportation System Management (TSM)
- ☑ Wayfinding / Signage
- ☑ Arterial Improvements
- ☐ Land Use Policy

Non-Recurring Congestion Management

None

- ☐ Crash Investigation Sites
- ☐ Roadside / Motorist Assist Enhancements
- ☐ Improvements to Detour Routes
- ☐ Variable Speed Limits (Speed Harmonization)
- ☐ Queue Warning

Please write comments or questions on a comment card provided at the public meeting.

Scenarios for Further Evaluation

CA0602
Interstate 530 – Highway 67

Circle the scenario you prefer to be further evaluated in the PEL study.

Scenario 1	Scenario 2	Scenario 3	Scenario 4
6 LANES	*8 LANES*	*10 LANES*	*12 LANES*

Check the box next to the preliminary alternatives you prefer to be further evaluated in the PEL study.

Highway Build

- [x] Main Lane Pavement Rehabilitation
- [x] Collector / Distributor (C/D) Roads
- [ ] Auxiliary Lanes
- [x] Frontage Road Improvements
- [x] Intersection Improvements
- [x] Interchange Improvements
- [ ] Ramp Consolidation / Elimination
- [x] Roadway Shoulder Improvements
- [ ] Horizontal / Vertical Curve Improvements
- [x] Bottleneck Removal
- [ ] Bypass Route

I-30 Bridge

WHICHEVER REMOVES THE PYLON IN THE NAV CHANNEL

- [x] I-30 Arkansas River Bridge Rehabilitation
- [x] I-30 Arkansas River Bridge Replacement

Other Modes

- [ ] Arterial Bus Transit
- [x] I-30 Express Bus Transit
- [ ] Bus on Shoulder
- [ ] Bus Lanes
- [x] Arterial Bus Rapid Transit
- [x] Light Rail (Streetcar) ~~[illegible]~~
- [x] Bicycle / Pedestrian
- [x] Commuter Rail

Congestion Management

- [x] Information Systems / Advanced Traveler Information
- [ ] Managed Lanes
- [ ] Reversible Lanes
- [ ] Ramp Metering
- [ ] Hard Shoulder Running
- [ ] Travel Demand Management
- [ ] Transportation System Management (TSM)
- [x] Wayfinding / Signage
- [x] Arterial Improvements
- [x] Land Use Policy

Non-Recurring Congestion Management

- [x] Crash Investigation Sites
- [x] Roadside / Motorist Assist Enhancements
- [x] Improvements to Detour Routes
- [x] Variable Speed Limits (Speed Harmonization)
- [x] Queue Warning

Please write comments or questions on a comment card provided at the public meeting.

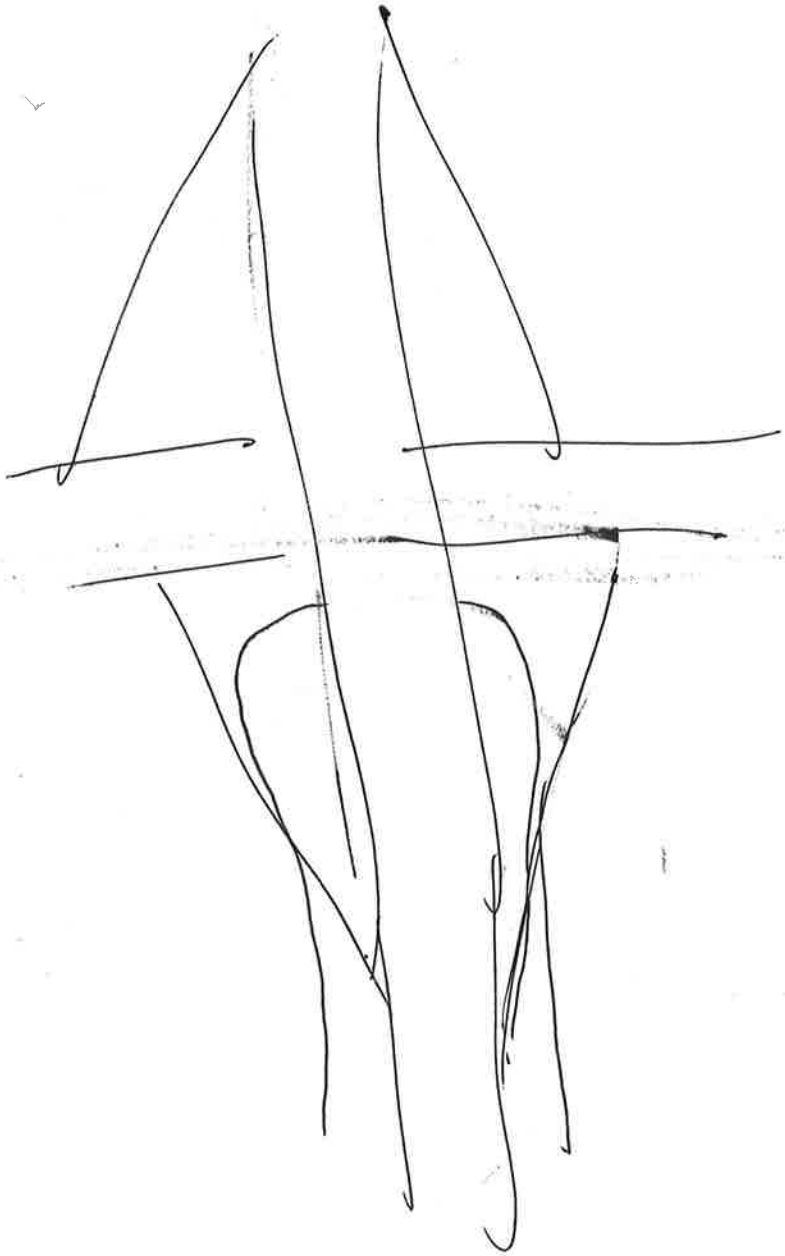

Scenarios for Further Evaluation

CA0602
Interstate 530 – Highway 67

Circle the scenario you prefer to be further evaluated in the PEL study.

Scenario 1	Scenario 2	Scenario 3	Scenario 4
6 LANES	*8 LANES*	*10 LANES*	*12 LANES*

Check the box next to the preliminary alternatives you prefer to be further evaluated in the PEL study.

Highway Build

- [x] Main Lane Pavement Rehabilitation
- [ ] Collector / Distributor (C/D) Roads
- [x] Auxiliary Lanes
- [ ] Frontage Road Improvements
- [x] Intersection Improvements
- [x] Interchange Improvements
- [x] Ramp Consolidation / Elimination
- [ ] Roadway Shoulder Improvements
- [ ] Horizontal / Vertical Curve Improvements
- [x] Bottleneck Removal
- [x] Bypass Route

I-30 Bridge

- [x] I-30 Arkansas River Bridge Rehabilitation
- [ ] I-30 Arkansas River Bridge Replacement

Other Modes

- [ ] Arterial Bus Transit
- [ ] I-30 Express Bus Transit
- [ ] Bus on Shoulder
- [ ] Bus Lanes
- [x] Arterial Bus Rapid Transit
- [x] Light Rail (Streetcar)
- [ ] Bicycle / Pedestrian
- [x] Commuter Rail

Congestion Management

- [ ] Information Systems / Advanced Traveler Information
- [x] Managed Lanes
- [ ] Reversible Lanes
- [x] Ramp Metering
- [ ] Hard Shoulder Running
- [ ] Travel Demand Management
- [ ] Transportation System Management (TSM)
- [x] Wayfinding / Signage
- [x] Arterial Improvements
- [ ] Land Use Policy

Non-Recurring Congestion Management

- [x] Crash Investigation Sites
- [x] Roadside / Motorist Assist Enhancements
- [ ] Improvements to Detour Routes
- [ ] Variable Speed Limits (Speed Harmonization)
- [x] Queue Warning

Please write comments or questions on a comment card provided at the public meeting.

Scenarios for Further Evaluation

CA0602
Interstate 530 – Highway 67

Circle the scenario you prefer to be further evaluated in the PEL study.

Scenario 1	Scenario 2	Scenario 3	Scenario 4
6 LANES	*8 LANES*	*10 LANES*	*12 LANES*

Check the box next to the preliminary alternatives you prefer to be further evaluated in the PEL study.

Highway Build

- ☐ Main Lane Pavement Rehabilitation
- ☐ Collector / Distributor (C/D) Roads
- ☐ Auxiliary Lanes
- ☒ Frontage Road Improvements
- ☒ Intersection Improvements
- ☒ Interchange Improvements
- ☒ Ramp Consolidation / Elimination
- ☐ Roadway Shoulder Improvements
- ☐ Horizontal / Vertical Curve Improvements
- ☐ Bottleneck Removal
- ☐ Bypass Route

I-30 Bridge

- ☒ I-30 Arkansas River Bridge Rehabilitation
- ☐ I-30 Arkansas River Bridge Replacement

Other Modes

- ☐ Arterial Bus Transit
- ☒ I-30 Express Bus Transit
- ☐ Bus on Shoulder
- ☐ Bus Lanes
- ☐ Arterial Bus Rapid Transit
- ☐ Light Rail (Streetcar)
- ☐ Bicycle / Pedestrian
- ☐ Commuter Rail

Congestion Management

- ☒ Information Systems / Advanced Traveler Information
- ☒ Managed Lanes
- ☐ Reversible Lanes
- ☐ Ramp Metering
- ☐ Hard Shoulder Running
- ☐ Travel Demand Management
- ☐ Transportation System Management (TSM)
- ☒ Wayfinding / Signage
- ☒ Arterial Improvements
- ☒ Land Use Policy

Non-Recurring Congestion Management

- ☐ Crash Investigation Sites
- ☒ Roadside / Motorist Assist Enhancements
- ☒ Improvements to Detour Routes
- ☒ Variable Speed Limits (Speed Harmonization)
- ☒ Queue Warning

Please write comments or questions on a comment card provided at the public meeting.

Scenarios for Further Evaluation

CA0602
Interstate 530 – Highway 67

Circle the scenario you prefer to be further evaluated in the PEL study.

Scenario 1	Scenario 2	Scenario 3	Scenario 4
6 LANES	*8 LANES*	*10 LANES*	*12 LANES*

Check the box next to the preliminary alternatives you prefer to be further evaluated in the PEL study.

Highway Build

- ☐ Main Lane Pavement Rehabilitation
- ☐ Collector / Distributor (C/D) Roads
- ☐ Auxiliary Lanes
- ☐ Frontage Road Improvements
- ☐ Intersection Improvements
- ☐ Interchange Improvements
- ☐ Ramp Consolidation / Elimination
- ☐ Roadway Shoulder Improvements
- ☐ Horizontal / Vertical Curve Improvements
- ☐ Bottleneck Removal
- ☑ Bypass Route

I-30 Bridge

- ☐ I-30 Arkansas River Bridge Rehabilitation
- ☐ I-30 Arkansas River Bridge Replacement

Other Modes

- ☐ Arterial Bus Transit
- ☐ I-30 Express Bus Transit
- ☐ Bus on Shoulder
- ☐ Bus Lanes
- ☐ Arterial Bus Rapid Transit
- ☐ Light Rail (Streetcar)
- ☐ Bicycle / Pedestrian
- ☐ Commuter Rail

Congestion Management

- ☐ Information Systems / Advanced Traveler Information
- ☐ Managed Lanes
- ☐ Reversible Lanes
- ☐ Ramp Metering
- ☐ Hard Shoulder Running
- ☐ Travel Demand Management
- ☐ Transportation System Management (TSM)
- ☐ Wayfinding / Signage
- ☐ Arterial Improvements
- ☐ Land Use Policy

Non-Recurring Congestion Management

- ☐ Crash Investigation Sites
- ☐ Roadside / Motorist Assist Enhancements
- ☐ Improvements to Detour Routes
- ☐ Variable Speed Limits (Speed Harmonization)
- ☐ Queue Warning

Please write comments or questions on a comment card provided at the public meeting.

Scenarios for Further Evaluation

CA0602
Interstate 530 – Highway 67

Circle the scenario you prefer to be further evaluated in the PEL study.

Scenario 1	Scenario 2	Scenario 3	Scenario 4
6 LANES	*8 LANES*	*10 LANES*	*12 LANES*

Check the box next to the preliminary alternatives you prefer to be further evaluated in the PEL study.

Highway Build

- ☐ Main Lane Pavement Rehabilitation
- ☐ Collector / Distributor (C/D) Roads
- ☐ Auxiliary Lanes
- ☐ Frontage Road Improvements
- ☐ Intersection Improvements
- ☐ Interchange Improvements
- ☐ Ramp Consolidation / Elimination
- ☐ Roadway Shoulder Improvements
- ☐ Horizontal / Vertical Curve Improvements
- ☐ Bottleneck Removal
- ☑ Bypass Route

I-30 Bridge

- ☐ I-30 Arkansas River Bridge Rehabilitation
- ☐ I-30 Arkansas River Bridge Replacement

Other Modes

- ☐ Arterial Bus Transit
- ☐ I-30 Express Bus Transit
- ☐ Bus on Shoulder
- ☐ Bus Lanes
- ☐ Arterial Bus Rapid Transit
- ☐ Light Rail (Streetcar)
- ☑ Bicycle / Pedestrian
- ☐ Commuter Rail

Congestion Management

- ☑ Information Systems / Advanced Traveler Information
- ☐ Managed Lanes
- ☑ Reversible Lanes
- ☑ Ramp Metering
- ☐ Hard Shoulder Running
- ☑ Travel Demand Management
- ☐ Transportation System Management (TSM)
- ☑ Wayfinding / Signage
- ☐ Arterial Improvements
- ☐ Land Use Policy

Non-Recurring Congestion Management

- ☐ Crash Investigation Sites
- ☑ Roadside / Motorist Assist Enhancements
- ☑ Improvements to Detour Routes
- ☑ Variable Speed Limits (Speed Harmonization)
- ☑ Queue Warning

Please write comments or questions on a comment card provided at the public meeting.

Scenarios for Further Evaluation

CA0602
Interstate 530 – Highway 67

Circle the scenario you prefer to be further evaluated in the PEL study.

Scenario 1	Scenario 2	Scenario 3	Scenario 4
6 LANES	*8 LANES*	*10 LANES*	*12 LANES*

Check the box next to the preliminary alternatives you prefer to be further evaluated in the PEL study.

Highway Build

- ☑ Main Lane Pavement Rehabilitation
- ☐ Collector / Distributor (C/D) Roads
- ☐ Auxiliary Lanes
- ☐ Frontage Road Improvements
- ☐ Intersection Improvements
- ☐ Interchange Improvements
- ☑ Ramp Consolidation / Elimination
- ☑ Roadway Shoulder Improvements
- ☐ Horizontal / Vertical Curve Improvements
- ☑ Bottleneck Removal
- ☐ Bypass Route

I-30 Bridge

- ☐ I-30 Arkansas River Bridge Rehabilitation
- ☐ I-30 Arkansas River Bridge Replacement

Other Modes

- ☑ Arterial Bus Transit
- ☐ I-30 Express Bus Transit
- ☐ Bus on Shoulder
- ☐ Bus Lanes
- ☐ Arterial Bus Rapid Transit
- ☐ Light Rail (Streetcar)
- ☐ Bicycle / Pedestrian
- ☐ Commuter Rail

Congestion Management

- ☑ Information Systems / Advanced Traveler Information
- ☐ Managed Lanes
- ☐ Reversible Lanes
- ☐ Ramp Metering
- ☐ Hard Shoulder Running
- ☐ Travel Demand Management
- ☐ Transportation System Management (TSM)
- ☐ Wayfinding / Signage
- ☐ Arterial Improvements
- ☐ Land Use Policy

Non-Recurring Congestion Management

- ☐ Crash Investigation Sites
- ☐ Roadside / Motorist Assist Enhancements
- ☐ Improvements to Detour Routes
- ☑ Variable Speed Limits (Speed Harmonization)
- ☑ Queue Warning

Please write comments or questions on a comment card provided at the public meeting.

Scenarios for Further Evaluation

CA0602
Interstate 530 – Highway 67

Circle the scenario you prefer to be further evaluated in the PEL study.

Scenario 1	Scenario 2	Scenario 3	Scenario 4
6 LANES	*8 LANES*	*10 LANES*	*12 LANES*

Check the box next to the preliminary alternatives you prefer to be further evaluated in the PEL study.

Highway Build

- ☐ Main Lane Pavement Rehabilitation
- ☐ Collector / Distributor (C/D) Roads
- ☐ Auxiliary Lanes
- ☐ Frontage Road Improvements
- ☐ Intersection Improvements
- ☐ Interchange Improvements
- ☐ Ramp Consolidation / Elimination
- ☐ Roadway Shoulder Improvements
- ☐ Horizontal / Vertical Curve Improvements
- ☐ Bottleneck Removal
- ☐ Bypass Route

I-30 Bridge

- ☐ I-30 Arkansas River Bridge Rehabilitation
- ☐ I-30 Arkansas River Bridge Replacement

Other Modes

- ☒ Arterial Bus Transit
- ☐ I-30 Express Bus Transit
- ☐ Bus on Shoulder
- ☐ Bus Lanes
- ☒ Arterial Bus Rapid Transit
- ☒ Light Rail (Streetcar)
- ☒ Bicycle / Pedestrian
- ☐ Commuter Rail

Congestion Management

- ☒ Information Systems / Advanced Traveler Information
- ☐ Managed Lanes
- ☐ Reversible Lanes
- ☐ Ramp Metering
- ☐ Hard Shoulder Running
- ☐ Travel Demand Management
- ☐ Transportation System Management (TSM)
- ☐ Wayfinding / Signage
- ☐ Arterial Improvements
- ☒ Land Use Policy

Non-Recurring Congestion Management

- ☐ Crash Investigation Sites
- ☐ Roadside / Motorist Assist Enhancements
- ☐ Improvements to Detour Routes
- ☐ Variable Speed Limits (Speed Harmonization)
- ☐ Queue Warning

Please write comments or questions on a comment card provided at the public meeting.

Scenarios for Further Evaluation

CA0602
Interstate 530 – Highway 67

Circle the scenario you prefer to be further evaluated in the PEL study.

Scenario 1	Scenario 2	Scenario 3	Scenario 4
6 LANES	*8 LANES*	*10 LANES*	*12 LANES*

Check the box next to the preliminary alternatives you prefer to be further evaluated in the PEL study.

Highway Build

- ☐ Main Lane Pavement Rehabilitation
- ☐ Collector / Distributor (C/D) Roads
- ☐ Auxiliary Lanes
- ☒ Frontage Road Improvements
- ☒ Intersection Improvements
- ☒ Interchange Improvements
- ☒ Ramp Consolidation / Elimination
- ☒ Roadway Shoulder Improvements
- ☐ Horizontal / Vertical Curve Improvements
- ☐ Bottleneck Removal
- ☒ Bypass Route

I-30 Bridge

- ☒ I-30 Arkansas River Bridge Rehabilitation
- ☐ I-30 Arkansas River Bridge Replacement

Other Modes

- ☐ Arterial Bus Transit
- ☐ I-30 Express Bus Transit
- ☐ Bus on Shoulder
- ☐ Bus Lanes
- ☐ Arterial Bus Rapid Transit
- ☐ Light Rail (Streetcar)
- ☐ Bicycle / Pedestrian
- ☐ Commuter Rail

Congestion Management

- ☐ Information Systems / Advanced Traveler Information
- ☐ Managed Lanes
- ☐ Reversible Lanes
- ☒ Ramp Metering
- ☐ Hard Shoulder Running
- ☐ Travel Demand Management
- ☐ Transportation System Management (TSM)
- ☒ Wayfinding / Signage
- ☐ Arterial Improvements
- ☒ Land Use Policy

Non-Recurring Congestion Management

- ☐ Crash Investigation Sites
- ☐ Roadside / Motorist Assist Enhancements
- ☒ Improvements to Detour Routes
- ☒ Variable Speed Limits (Speed Harmonization)
- ☐ Queue Warning

Please write comments or questions on a comment card provided at the public meeting.

Scenarios for Further Evaluation

CA0602
Interstate 530 – Highway 67

Circle the scenario you prefer to be further evaluated in the PEL study.

Scenario 1	Scenario 2	Scenario 3	Scenario 4
6 LANES	*8 LANES*	*10 LANES*	*12 LANES*

Check the box next to the preliminary alternatives you prefer to be further evaluated in the PEL study.

Highway Build

- ☐ Main Lane Pavement Rehabilitation
- ☐ Collector / Distributor (C/D) Roads
- ☐ Auxiliary Lanes
- ☑ Frontage Road Improvements
- ☐ Intersection Improvements
- ☐ Interchange Improvements
- ☐ Ramp Consolidation / Elimination
- ☑ Roadway Shoulder Improvements
- ☐ Horizontal / Vertical Curve Improvements
- ☑ Bottleneck Removal
- ☐ Bypass Route

I-30 Bridge

- ☐ I-30 Arkansas River Bridge Rehabilitation
- ☑ I-30 Arkansas River Bridge Replacement

Other Modes

- ☐ Arterial Bus Transit
- ☐ I-30 Express Bus Transit
- ☐ Bus on Shoulder
- ☐ Bus Lanes
- ☐ Arterial Bus Rapid Transit
- ☐ Light Rail (Streetcar)
- ☐ Bicycle / Pedestrian
- ☐ Commuter Rail

Congestion Management

- ☐ Information Systems / Advanced Traveler Information
- ☐ Managed Lanes
- ☐ Reversible Lanes
- ☐ Ramp Metering
- ☐ Hard Shoulder Running
- ☐ Travel Demand Management
- ☐ Transportation System Management (TSM)
- ☐ Wayfinding / Signage
- ☐ Arterial Improvements
- ☐ Land Use Policy

Non-Recurring Congestion Management

- ☐ Crash Investigation Sites
- ☐ Roadside / Motorist Assist Enhancements
- ☐ Improvements to Detour Routes
- ☐ Variable Speed Limits (Speed Harmonization)
- ☐ Queue Warning

Please write comments or questions on a comment card provided at the public meeting.

Scenarios for Further Evaluation

CA0602
Interstate 530 – Highway 67

Circle the scenario you prefer to be further evaluated in the PEL study.

Scenario 1	Scenario 2	Scenario 3	Scenario 4
6 LANES	*8 LANES*	*10 LANES*	*12 LANES*

Check the box next to the preliminary alternatives you prefer to be further evaluated in the PEL study.

Highway Build

- ☐ Main Lane Pavement Rehabilitation
- ☐ Collector / Distributor (C/D) Roads
- ☐ Auxiliary Lanes
- ☒ Frontage Road Improvements
- ☒ Intersection Improvements
- ☒ Interchange Improvements
- ☐ Ramp Consolidation / Elimination
- ☐ Roadway Shoulder Improvements
- ☐ Horizontal / Vertical Curve Improvements
- ☐ Bottleneck Removal
- ☐ Bypass Route

I-30 Bridge

- ☒ I-30 Arkansas River Bridge Rehabilitation
- ☐ I-30 Arkansas River Bridge Replacement

Other Modes

- ☐ Arterial Bus Transit
- ☐ I-30 Express Bus Transit
- ☐ Bus on Shoulder
- ☐ Bus Lanes
- ☐ Arterial Bus Rapid Transit
- ☐ Light Rail (Streetcar)
- ☐ Bicycle / Pedestrian
- ☒ Commuter Rail affects VAN VANS

Congestion Management

- ☐ Information Systems / Advanced Traveler Information
- ☐ Managed Lanes
- ☐ Reversible Lanes
- ☐ Ramp Metering
- ☐ Hard Shoulder Running
- ☐ Travel Demand Management
- ☒ Transportation System Management (TSM)
- ☐ Wayfinding / Signage
- ☐ Arterial Improvements
- ☐ Land Use Policy

Non-Recurring Congestion Management

- ☒ Crash Investigation Sites
- ☐ Roadside / Motorist Assist Enhancements
- ☐ Improvements to Detour Routes
- ☐ Variable Speed Limits (Speed Harmonization)
- ☐ Queue Warning

Please write comments or questions on a comment card provided at the public meeting.

Scenarios for Further Evaluation

CA0602
Interstate 530 – Highway 67

Circle the scenario you prefer to be further evaluated in the PEL study.

Scenario 1	Scenario 2	Scenario 3	Scenario 4
6 LANES	*8 LANES*	*10 LANES*	*12 LANES*

Check the box next to the preliminary alternatives you prefer to be further evaluated in the PEL study.

Highway Build

- ☐ Main Lane Pavement Rehabilitation
- ☐ Collector / Distributor (C/D) Roads
- ☐ Auxiliary Lanes
- ☒ Frontage Road Improvements
- ☒ Intersection Improvements
- ☒ Interchange Improvements
- ☐ Ramp Consolidation / Elimination
- ☐ Roadway Shoulder Improvements
- ☐ Horizontal / Vertical Curve Improvements
- ☐ Bottleneck Removal
- ☐ Bypass Route

I-30 Bridge

- ☒ I-30 Arkansas River Bridge Rehabilitation
- ☐ I-30 Arkansas River Bridge Replacement

Other Modes

- ☐ Arterial Bus Transit
- ☐ I-30 Express Bus Transit
- ☐ Bus on Shoulder
- ☐ Bus Lanes
- ☐ Arterial Bus Rapid Transit
- ☐ Light Rail (Streetcar)
- ☐ Bicycle / Pedestrian
- ☒ Commuter Rail WEST ALSO VA + UAMS

Congestion Management

- ☐ Information Systems / Advanced Traveler Information
- ☐ Managed Lanes
- ☐ Reversible Lanes
- ☐ Ramp Metering
- ☐ Hard Shoulder Running
- ☐ Travel Demand Management
- ☒ Transportation System Management (TSM)
- ☐ Wayfinding / Signage
- ☐ Arterial Improvements
- ☐ Land Use Policy

Non-Recurring Congestion Management

- ☒ Crash Investigation Sites
- ☐ Roadside / Motorist Assist Enhancements
- ☐ Improvements to Detour Routes
- ☐ Variable Speed Limits (Speed Harmonization)
- ☐ Queue Warning

Please write comments or questions on a comment card provided at the public meeting.

Scenarios for Further Evaluation

CA0602
Interstate 530 – Highway 67

Circle the scenario you prefer to be further evaluated in the PEL study.

Scenario 1	Scenario 2	Scenario 3	Scenario 4
6 LANES	*8 LANES*	*10 LANES*	*12 LANES*

Check the box next to the preliminary alternatives you prefer to be further evaluated in the PEL study.

Highway Build

- ☑ Main Lane Pavement Rehabilitation
- ☑ Collector / Distributor (C/D) Roads
- ☐ Auxiliary Lanes
- ☐ Frontage Road Improvements
- ☑ Intersection Improvements
- ☑ Interchange Improvements
- ☐ Ramp Consolidation / Elimination
- ☐ Roadway Shoulder Improvements
- ☑ Horizontal / Vertical Curve Improvements
- ☑ Bottleneck Removal
- ☑ Bypass Route

I-30 Bridge

- ☑ I-30 Arkansas River Bridge Rehabilitation
- ☐ I-30 Arkansas River Bridge Replacement

Other Modes

- ☑ Arterial Bus Transit
- ☑ I-30 Express Bus Transit
- ☑ Bus on Shoulder
- ☐ Bus Lanes
- ☑ Arterial Bus Rapid Transit
- ☐ Light Rail (Streetcar)
- ☑ Bicycle / Pedestrian
- ☐ Commuter Rail

Congestion Management

- ☐ Information Systems / Advanced Traveler Information
- ☑ Managed Lanes
- ☐ Reversible Lanes
- ☐ Ramp Metering
- ☐ Hard Shoulder Running
- ☐ Travel Demand Management
- ☐ Transportation System Management (TSM)
- ☑ Wayfinding / Signage
- ☑ Arterial Improvements
- ☐ Land Use Policy

Non-Recurring Congestion Management

- ☑ Crash Investigation Sites
- ☑ Roadside / Motorist Assist Enhancements
- ☑ Improvements to Detour Routes
- ☑ Variable Speed Limits (Speed Harmonization)
- ☑ Queue Warning

Please write comments or questions on a comment card provided at the public meeting.

Scenarios for Further Evaluation

CA0602
Interstate 530 – Highway 67

Circle the scenario you prefer to be further evaluated in the PEL study.

Scenario 1	Scenario 2	Scenario 3	Scenario 4
6 LANES	*8 LANES*	*10 LANES*	*12 LANES*

Check the box next to the preliminary alternatives you prefer to be further evaluated in the PEL study.

Highway Build

- ☑ Main Lane Pavement Rehabilitation
- ☐ Collector / Distributor (C/D) Roads
- ☐ Auxiliary Lanes
- ☐ Frontage Road Improvements
- ☑ Intersection Improvements
- ☐ Interchange Improvements
- ☑ Ramp Consolidation / Elimination
- ☑ Roadway Shoulder Improvements
- ☐ Horizontal / Vertical Curve Improvements
- ☑ Bottleneck Removal
- ☑ Bypass Route

I-30 Bridge

- ☑ I-30 Arkansas River Bridge Rehabilitation
- ☐ I-30 Arkansas River Bridge Replacement

Other Modes

- ☐ Arterial Bus Transit
- ☐ I-30 Express Bus Transit
- ☐ Bus on Shoulder
- ☐ Bus Lanes
- ☐ Arterial Bus Rapid Transit
- ☐ Light Rail (Streetcar)
- ☐ Bicycle / Pedestrian
- ☑ Commuter Rail

Congestion Management

- ☑ Information Systems / Advanced Traveler Information
- ☑ Managed Lanes
- ☐ Reversible Lanes
- ☐ Ramp Metering
- ☑ Hard Shoulder Running
- ☐ Travel Demand Management
- ☑ Transportation System Management (TSM)
- ☐ Wayfinding / Signage
- ☑ Arterial Improvements
- ☐ Land Use Policy

Non-Recurring Congestion Management

- ☑ Crash Investigation Sites
- ☐ Roadside / Motorist Assist Enhancements
- ☑ Improvements to Detour Routes
- ☐ Variable Speed Limits (Speed Harmonization)
- ☐ Queue Warning

Please write comments or questions on a comment card provided at the public meeting.

Scenarios for Further Evaluation

CA0602
Interstate 530 – Highway 67

Circle the scenario you prefer to be further evaluated in the PEL study.

Scenario 1	Scenario 2	Scenario 3	Scenario 4
6 LANES	*8 LANES*	*10 LANES*	*12 LANES*

Check the box next to the preliminary alternatives you prefer to be further evaluated in the PEL study.

Highway Build

- ☐ Main Lane Pavement Rehabilitation
- ☐ Collector / Distributor (C/D) Roads
- ☐ Auxiliary Lanes
- ☑ Frontage Road Improvements
- ☐ Intersection Improvements
- ☑ Interchange Improvements
- ☐ Ramp Consolidation / Elimination
- ☐ Roadway Shoulder Improvements
- ☑ Horizontal / Vertical Curve Improvements
- ☐ Bottleneck Removal
- ☐ Bypass Route

I-30 Bridge

- ☑ I-30 Arkansas River Bridge Rehabilitation
- ☐ I-30 Arkansas River Bridge Replacement

Other Modes

- ☐ Arterial Bus Transit
- ☐ I-30 Express Bus Transit
- ☐ Bus on Shoulder
- ☐ Bus Lanes
- ☐ Arterial Bus Rapid Transit
- ☐ Light Rail (Streetcar)
- ☐ Bicycle / Pedestrian
- ☐ Commuter Rail

Congestion Management

- ☑ Information Systems / Advanced Traveler Information
- ☐ Managed Lanes
- ☐ Reversible Lanes
- ☐ Ramp Metering
- ☐ Hard Shoulder Running
- ☐ Travel Demand Management
- ☐ Transportation System Management (TSM)
- ☐ Wayfinding / Signage
- ☐ Arterial Improvements
- ☐ Land Use Policy

Non-Recurring Congestion Management

- ☐ Crash Investigation Sites
- ☐ Roadside / Motorist Assist Enhancements
- ☐ Improvements to Detour Routes
- ☐ Variable Speed Limits (Speed Harmonization)
- ☐ Queue Warning

Please write comments or questions on a comment card provided at the public meeting.

Scenarios for Further Evaluation

CA0602
Interstate 530 – Highway 67

Circle the scenario you prefer to be further evaluated in the PEL study.

Scenario 1	Scenario 2	Scenario 3	Scenario 4
6 LANES	*8 LANES*	*10 LANES*	*12 LANES*

Check the box next to the preliminary alternatives you prefer to be further evaluated in the PEL study.

Highway Build

- ☑ Main Lane Pavement Rehabilitation
- ☑ Collector / Distributor (C/D) Roads
- ☑ Auxiliary Lanes
- ☑ Frontage Road Improvements
- ☑ Intersection Improvements
- ☑ Interchange Improvements
- ☐ Ramp Consolidation / Elimination
- ☐ Roadway Shoulder Improvements
- ☑ Horizontal / Vertical Curve Improvements
- ☑ Bottleneck Removal
- ☐ Bypass Route

I-30 Bridge

- ☑ I-30 Arkansas River Bridge Rehabilitation
- ☐ I-30 Arkansas River Bridge Replacement

Other Modes

- ☐ Arterial Bus Transit
- ☐ I-30 Express Bus Transit
- ☐ Bus on Shoulder
- ☐ Bus Lanes
- ☐ Arterial Bus Rapid Transit
- ☐ Light Rail (Streetcar)
- ☑ Bicycle / Pedestrian
- ☐ Commuter Rail

Congestion Management

- ☐ Information Systems / Advanced Traveler Information
- ☑ Managed Lanes
- ☐ Reversible Lanes
- ☐ Ramp Metering
- ☐ Hard Shoulder Running
- ☑ Travel Demand Management
- ☐ Transportation System Management (TSM)
- ☑ Wayfinding / Signage
- ☑ Arterial Improvements
- ☐ Land Use Policy

Non-Recurring Congestion Management

- ☑ Crash Investigation Sites
- ☐ Roadside / Motorist Assist Enhancements
- ☐ Improvements to Detour Routes
- ☐ Variable Speed Limits (Speed Harmonization)
- ☑ Queue Warning

Please write comments or questions on a comment card provided at the public meeting.

Scenarios for Further Evaluation

CA0602
Interstate 530 – Highway 67

Circle the scenario you prefer to be further evaluated in the PEL study.

Scenario 1	Scenario 2	Scenario 3	Scenario 4
6 LANES	*8 LANES*	*10 LANES*	*12 LANES*

Check the box next to the preliminary alternatives you prefer to be further evaluated in the PEL study.

Highway Build

- ☐ Main Lane Pavement Rehabilitation
- ☐ Collector / Distributor (C/D) Roads
- ☐ Auxiliary Lanes
- ☐ Frontage Road Improvements
- ☐ Intersection Improvements
- ☐ Interchange Improvements
- ☐ Ramp Consolidation / Elimination
- ☑ Roadway Shoulder Improvements
- ☐ Horizontal / Vertical Curve Improvements
- ☑ Bottleneck Removal
- ☐ Bypass Route

I-30 Bridge

- ☐ I-30 Arkansas River Bridge Rehabilitation
- ☑ I-30 Arkansas River Bridge Replacement

Other Modes

- ☐ Arterial Bus Transit
- ☐ I-30 Express Bus Transit
- ☐ Bus on Shoulder
- ☐ Bus Lanes
- ☐ Arterial Bus Rapid Transit
- ☐ Light Rail (Streetcar)
- ☑ Bicycle / Pedestrian
- ☐ Commuter Rail

Congestion Management

- ☐ Information Systems / Advanced Traveler Information
- ☐ Managed Lanes
- ☐ Reversible Lanes
- ☐ Ramp Metering
- ☐ Hard Shoulder Running
- ☐ Travel Demand Management
- ☐ Transportation System Management (TSM)
- ☐ Wayfinding / Signage
- ☐ Arterial Improvements
- ☐ Land Use Policy

Non-Recurring Congestion Management

- ☑ Crash Investigation Sites
- ☐ Roadside / Motorist Assist Enhancements
- ☐ Improvements to Detour Routes
- ☐ Variable Speed Limits (Speed Harmonization)
- ☐ Queue Warning

Please write comments or questions on a comment card provided at the public meeting.

Scenarios for Further Evaluation

CA0602
Interstate 530 – Highway 67

Circle the scenario you prefer to be further evaluated in the PEL study.

Scenario 1	Scenario 2	Scenario 3	Scenario 4
6 LANES	*8 LANES*	*10 LANES*	*12 LANES*

Check the box next to the preliminary alternatives you prefer to be further evaluated in the PEL study.

Highway Build

- ☐ Main Lane Pavement Rehabilitation
- ☐ Collector / Distributor (C/D) Roads
- ☐ Auxiliary Lanes
- ☐ Frontage Road Improvements
- ☐ Intersection Improvements
- ☐ Interchange Improvements
- ☐ Ramp Consolidation / Elimination
- ☐ Roadway Shoulder Improvements
- ☐ Horizontal / Vertical Curve Improvements
- ☑ Bottleneck Removal
- ☐ Bypass Route

I-30 Bridge

- ☐ I-30 Arkansas River Bridge Rehabilitation
- ☑ I-30 Arkansas River Bridge Replacement

Other Modes

- ☐ Arterial Bus Transit
- ☐ I-30 Express Bus Transit
- ☐ Bus on Shoulder
- ☑ Bus Lanes
- ☐ Arterial Bus Rapid Transit
- ☐ Light Rail (Streetcar)
- ☐ Bicycle / Pedestrian
- ☐ Commuter Rail

Congestion Management

- ☐ Information Systems / Advanced Traveler Information
- ☐ Managed Lanes
- ☐ Reversible Lanes
- ☐ Ramp Metering
- ☐ Hard Shoulder Running
- ☐ Travel Demand Management
- ☐ Transportation System Management (TSM)
- ☐ Wayfinding / Signage
- ☐ Arterial Improvements
- ☐ Land Use Policy

Non-Recurring Congestion Management

- ☐ Crash Investigation Sites
- ☐ Roadside / Motorist Assist Enhancements
- ☑ Improvements to Detour Routes
- ☐ Variable Speed Limits (Speed Harmonization)
- ☐ Queue Warning

Please write comments or questions on a comment card provided at the public meeting.

Scenarios for Further Evaluation

CA0602
Interstate 530 – Highway 67

Circle the scenario you prefer to be further evaluated in the PEL study.

Scenario 1	Scenario 2	Scenario 3	Scenario 4
6 LANES	*8 LANES*	*10 LANES*	*12 LANES*

Check the box next to the preliminary alternatives you prefer to be further evaluated in the PEL study.

Highway Build

- ☐ Main Lane Pavement Rehabilitation
- ☐ Collector / Distributor (C/D) Roads
- ☐ Auxiliary Lanes
- ☐ Frontage Road Improvements
- ☐ Intersection Improvements
- ☐ Interchange Improvements
- ☑ Ramp Consolidation / Elimination
- ☐ Roadway Shoulder Improvements
- ☑ Horizontal / Vertical Curve Improvements
- ☐ Bottleneck Removal
- ☐ Bypass Route

I-30 Bridge

- ☑ I-30 Arkansas River Bridge Rehabilitation
- ☐ I-30 Arkansas River Bridge Replacement

Other Modes

- ☐ Arterial Bus Transit
- ☐ I-30 Express Bus Transit
- ☑ Bus on Shoulder
- ☐ Bus Lanes
- ☐ Arterial Bus Rapid Transit
- ☑ Light Rail (Streetcar)
- ☐ Bicycle / Pedestrian
- ☑ Commuter Rail

Congestion Management

- ☐ Information Systems / Advanced Traveler Information
- ☐ Managed Lanes
- ☑ Reversible Lanes
- ☐ Ramp Metering
- ☐ Hard Shoulder Running
- ☑ Travel Demand Management
- ☐ Transportation System Management (TSM)
- ☐ Wayfinding / Signage
- ☐ Arterial Improvements
- ☐ Land Use Policy

Non-Recurring Congestion Management

- ☐ Crash Investigation Sites
- ☐ Roadside / Motorist Assist Enhancements
- ☐ Improvements to Detour Routes
- ☐ Variable Speed Limits (Speed Harmonization)
- ☑ Queue Warning

Please write comments or questions on a comment card provided at the public meeting.

Scenarios for Further Evaluation

CA0602
Interstate 530 – Highway 67

Circle the scenario you prefer to be further evaluated in the PEL study.

Scenario 1	Scenario 2	Scenario 3	Scenario 4
6 LANES	*8 LANES*	*10 LANES*	*12 LANES*

Check the box next to the preliminary alternatives you prefer to be further evaluated in the PEL study.

Highway Build

- ☑ Main Lane Pavement Rehabilitation
- ☑ Collector / Distributor (C/D) Roads
- ☑ Auxiliary Lanes
- ☐ Frontage Road Improvements
- ☑ Intersection Improvements
- ☑ Interchange Improvements
- ☑ Ramp Consolidation / Elimination
- ☑ Roadway Shoulder Improvements
- ☐ Horizontal / Vertical Curve Improvements
- ☑ Bottleneck Removal
- ☐ Bypass Route

I-30 Bridge

- ☐ I-30 Arkansas River Bridge Rehabilitation
- ☐ I-30 Arkansas River Bridge Replacement

Other Modes

- ☑ Arterial Bus Transit
- ☐ I-30 Express Bus Transit
- ☐ Bus on Shoulder
- ☐ Bus Lanes
- ☐ Arterial Bus Rapid Transit
- ☐ Light Rail (Streetcar)
- ☑ Bicycle / Pedestrian
- ☐ Commuter Rail

Congestion Management

- ☑ Information Systems / Advanced Traveler Information
- ☑ Managed Lanes
- ☐ Reversible Lanes
- ☐ Ramp Metering
- ☐ Hard Shoulder Running
- ☐ Travel Demand Management
- ☐ Transportation System Management (TSM)
- ☑ Wayfinding / Signage
- ☑ Arterial Improvements
- ☐ Land Use Policy

Non-Recurring Congestion Management

- ☐ Crash Investigation Sites
- ☑ Roadside / Motorist Assist Enhancements
- ☐ Improvements to Detour Routes
- ☐ Variable Speed Limits (Speed Harmonization)
- ☐ Queue Warning

Please write comments or questions on a comment card provided at the public meeting.

Scenarios for Further Evaluation

CA0602
Interstate 530 – Highway 67

Circle the scenario you prefer to be further evaluated in the PEL study.

Scenario 1	Scenario 2	Scenario 3	Scenario 4
6 LANES	*8 LANES*	*10 LANES*	*12 LANES*

Check the box next to the preliminary alternatives you prefer to be further evaluated in the PEL study.

Highway Build

- ☐ Main Lane Pavement Rehabilitation
- ☐ Collector / Distributor (C/D) Roads
- ☒ Auxiliary Lanes
- ☐ Frontage Road Improvements
- ☐ Intersection Improvements
- ☒ Interchange Improvements
- ☐ Ramp Consolidation / Elimination
- ☐ Roadway Shoulder Improvements
- ☐ Horizontal / Vertical Curve Improvements
- ☐ Bottleneck Removal
- ☐ Bypass Route

I-30 Bridge

- ☑ I-30 Arkansas River Bridge Rehabilitation
- ☐ I-30 Arkansas River Bridge Replacement

Other Modes

- ☐ Arterial Bus Transit
- ☐ I-30 Express Bus Transit
- ☐ Bus on Shoulder
- ☐ Bus Lanes
- ☐ Arterial Bus Rapid Transit
- ☒ Light Rail (Streetcar)
- ☐ Bicycle / Pedestrian
- ☐ Commuter Rail

Congestion Management

- ☐ Information Systems / Advanced Traveler Information
- ☒ Managed Lanes
- ☐ Reversible Lanes
- ☐ Ramp Metering
- ☐ Hard Shoulder Running
- ☐ Travel Demand Management
- ☐ Transportation System Management (TSM)
- ☐ Wayfinding / Signage
- ☐ Arterial Improvements
- ☐ Land Use Policy

Non-Recurring Congestion Management

- ☐ Crash Investigation Sites
- ☒ Roadside / Motorist Assist Enhancements
- ☐ Improvements to Detour Routes
- ☐ Variable Speed Limits (Speed Harmonization)
- ☐ Queue Warning

Please write comments or questions on a comment card provided at the public meeting.

Scenarios for Further Evaluation

CA0602
Interstate 530 – Highway 67

Circle the scenario you prefer to be further evaluated in the PEL study.

Scenario 1	Scenario 2	Scenario 3	Scenario 4
6 LANES	*8 LANES*	*10 LANES*	*12 LANES*

Check the box next to the preliminary alternatives you prefer to be further evaluated in the PEL study.

Highway Build

- ☑ Main Lane Pavement Rehabilitation
- ☐ Collector / Distributor (C/D) Roads
- ☐ Auxiliary Lanes
- ☐ Frontage Road Improvements
- ☑ Intersection Improvements
- ☑ Interchange Improvements
- ☐ Ramp Consolidation / Elimination
- ☑ Roadway Shoulder Improvements
- ☑ Horizontal / Vertical Curve Improvements
- ☑ Bottleneck Removal
- ☐ Bypass Route

I-30 Bridge

- ☑ I-30 Arkansas River Bridge Rehabilitation
- ☐ I-30 Arkansas River Bridge Replacement

Other Modes

- ☑ Arterial Bus Transit
- ☐ I-30 Express Bus Transit
- ☐ Bus on Shoulder
- ☑ Bus Lanes
- ☐ Arterial Bus Rapid Transit
- ☐ Light Rail (Streetcar)
- ☐ Bicycle / Pedestrian
- ☐ Commuter Rail

Congestion Management

- ☐ Information Systems / Advanced Traveler Information
- ☐ Managed Lanes
- ☐ Reversible Lanes
- ☑ Ramp Metering
- ☐ Hard Shoulder Running
- ☐ Travel Demand Management
- ☑ Transportation System Management (TSM)
- ☐ Wayfinding / Signage
- ☑ Arterial Improvements
- ☐ Land Use Policy

Non-Recurring Congestion Management

- ☐ Crash Investigation Sites
- ☐ Roadside / Motorist Assist Enhancements
- ☑ Improvements to Detour Routes
- ☐ Variable Speed Limits (Speed Harmonization)
- ☐ Queue Warning

Please write comments or questions on a comment card provided at the public meeting.

Scenarios for Further Evaluation

CA0602
Interstate 530 – Highway 67

Circle the scenario you prefer to be further evaluated in the PEL study.

Scenario 1	Scenario 2	Scenario 3	Scenario 4
6 LANES	*8 LANES*	*10 LANES*	*12 LANES*

Check the box next to the preliminary alternatives you prefer to be further evaluated in the PEL study.

Highway Build

- ☑ Main Lane Pavement Rehabilitation
- ☑ Collector / Distributor (C/D) Roads
- ☐ Auxiliary Lanes
- ☐ Frontage Road Improvements
- ☐ Intersection Improvements
- ☐ Interchange Improvements
- ☑ Ramp Consolidation / Elimination
- ☑ Roadway Shoulder Improvements
- ☐ Horizontal / Vertical Curve Improvements
- ☑ Bottleneck Removal
- ☐ Bypass Route

I-30 Bridge

- ☐ I-30 Arkansas River Bridge Rehabilitation
- ☑ I-30 Arkansas River Bridge Replacement

Other Modes

- ☐ Arterial Bus Transit
- ☑ I-30 Express Bus Transit
- ☐ Bus on Shoulder
- ☑ Bus Lanes
- ☑ Arterial Bus Rapid Transit
- ☐ Light Rail (Streetcar)
- ☐ Bicycle / Pedestrian
- ☐ Commuter Rail

Congestion Management

- ☑ Information Systems / Advanced Traveler Information
- ☐ Managed Lanes
- ☐ Reversible Lanes
- ☐ Ramp Metering
- ☐ Hard Shoulder Running
- ☑ Travel Demand Management
- ☑ Transportation System Management (TSM)
- ☐ Wayfinding / Signage
- ☐ Arterial Improvements
- ☑ Land Use Policy

Non-Recurring Congestion Management

- ☑ Crash Investigation Sites
- ☑ Roadside / Motorist Assist Enhancements
- ☐ Improvements to Detour Routes
- ☐ Variable Speed Limits (Speed Harmonization)
- ☐ Queue Warning

Please write comments or questions on a comment card provided at the public meeting.

Scenarios for Further Evaluation

CA0602
Interstate 530 – Highway 67

Circle the scenario you prefer to be further evaluated in the PEL study.

Scenario 1	Scenario 2	Scenario 3	Scenario 4
6 LANES	*8 LANES*	*10 LANES*	*12 LANES*

Check the box next to the preliminary alternatives you prefer to be further evaluated in the PEL study.

Highway Build

- ☐ Main Lane Pavement Rehabilitation
- ☐ Collector / Distributor (C/D) Roads
- ☐ Auxiliary Lanes
- ☐ Frontage Road Improvements
- ☐ Intersection Improvements
- ☑ Interchange Improvements
- ☑ Ramp Consolidation / Elimination
- ☑ Roadway Shoulder Improvements
- ☐ Horizontal / Vertical Curve Improvements
- ☑ Bottleneck Removal
- ☐ Bypass Route

I-30 Bridge

- ☐ I-30 Arkansas River Bridge Rehabilitation
- ☑ I-30 Arkansas River Bridge Replacement

Other Modes

- ☐ Arterial Bus Transit
- ☑ I-30 Express Bus Transit
- ☑ Bus on Shoulder
- ☐ Bus Lanes
- ☐ Arterial Bus Rapid Transit
- ☐ Light Rail (Streetcar)
- ☐ Bicycle / Pedestrian
- ☐ Commuter Rail

Congestion Management

- ☑ Information Systems / Advanced Traveler Information
- ☐ Managed Lanes
- ☑ Reversible Lanes
- ☐ Ramp Metering
- ☐ Hard Shoulder Running
- ☐ Travel Demand Management
- ☐ Transportation System Management (TSM)
- ☑ Wayfinding / Signage
- ☐ Arterial Improvements
- ☐ Land Use Policy

Non-Recurring Congestion Management

- ☑ Crash Investigation Sites
- ☑ Roadside / Motorist Assist Enhancements
- ☐ Improvements to Detour Routes
- ☐ Variable Speed Limits (Speed Harmonization)
- ☐ Queue Warning

Please write comments or questions on a comment card provided at the public meeting.

Scenarios for Further Evaluation

CA0602
Interstate 530 – Highway 67

Circle the scenario you prefer to be further evaluated in the PEL study.

Scenario 1	Scenario 2	Scenario 3	Scenario 4
6 LANES	*8 LANES*	*10 LANES*	*12 LANES*

Check the box next to the preliminary alternatives you prefer to be further evaluated in the PEL study.

Highway Build

- ☐ Main Lane Pavement Rehabilitation
- ☐ Collector / Distributor (C/D) Roads
- ☐ Auxiliary Lanes
- ☐ Frontage Road Improvements
- ☐ Intersection Improvements
- ☐ Interchange Improvements
- ☑ Ramp Consolidation / Elimination
- ☐ Roadway Shoulder Improvements
- ☐ Horizontal / Vertical Curve Improvements
- ☑ Bottleneck Removal
- ☐ Bypass Route

I-30 Bridge

- ☐ I-30 Arkansas River Bridge Rehabilitation
- ☑ I-30 Arkansas River Bridge Replacement

Other Modes

- ☐ Arterial Bus Transit
- ☐ I-30 Express Bus Transit
- ☐ Bus on Shoulder
- ☐ Bus Lanes
- ☐ Arterial Bus Rapid Transit
- ☐ Light Rail (Streetcar)
- ☐ Bicycle / Pedestrian
- ☑ Commuter Rail

Congestion Management

- ☑ Information Systems / Advanced Traveler Information
- ☐ Managed Lanes
- ☐ Reversible Lanes
- ☐ Ramp Metering
- ☐ Hard Shoulder Running
- ☑ Travel Demand Management
- ☐ Transportation System Management (TSM)
- ☐ Wayfinding / Signage
- ☐ Arterial Improvements
- ☐ Land Use Policy

Non-Recurring Congestion Management

- ☐ Crash Investigation Sites
- ☐ Roadside / Motorist Assist Enhancements
- ☑ Improvements to Detour Routes
- ☐ Variable Speed Limits (Speed Harmonization)
- ☑ Queue Warning

Please write comments or questions on a comment card provided at the public meeting.

Scenarios for Further Evaluation

CA0602
Interstate 530 – Highway 67

Circle the scenario you prefer to be further evaluated in the PEL study.

Scenario 1	Scenario 2	Scenario 3	Scenario 4
6 LANES	*8 LANES*	*10 LANES*	*12 LANES*

Check the box next to the preliminary alternatives you prefer to be further evaluated in the PEL study.

Highway Build

- ☐ Main Lane Pavement Rehabilitation
- ☐ Collector / Distributor (C/D) Roads
- ☐ Auxiliary Lanes
- ☐ Frontage Road Improvements
- ☐ Intersection Improvements
- ☐ Interchange Improvements
- ☐ Ramp Consolidation / Elimination
- ☐ Roadway Shoulder Improvements
- ☐ Horizontal / Vertical Curve Improvements
- ☐ Bottleneck Removal
- ☐ Bypass Route

I-30 Bridge

- ☐ I-30 Arkansas River Bridge Rehabilitation
- ☐ I-30 Arkansas River Bridge Replacement

Other Modes

- ☐ Arterial Bus Transit
- ☐ I-30 Express Bus Transit
- ☐ Bus on Shoulder
- ☐ Bus Lanes
- ☐ Arterial Bus Rapid Transit
- ☐ Light Rail (Streetcar)
- ☐ Bicycle / Pedestrian
- ☐ Commuter Rail

Congestion Management

- ☐ Information Systems / Advanced Traveler Information
- ☐ Managed Lanes
- ☐ Reversible Lanes
- ☐ Ramp Metering
- ☐ Hard Shoulder Running
- ☐ Travel Demand Management
- ☐ Transportation System Management (TSM)
- ☐ Wayfinding / Signage
- ☐ Arterial Improvements
- ☐ Land Use Policy

Non-Recurring Congestion Management

- ☑ Crash Investigation Sites
- ☐ Roadside / Motorist Assist Enhancements
- ☑ Improvements to Detour Routes
- ☑ Variable Speed Limits (Speed Harmonization)
- ☐ Queue Warning

Please write comments or questions on a comment card provided at the public meeting.

Welch st and 13th st Bypass the Highway.

Car cut off the Highway and use Welch st and 13th st as a Bypass or Highway

Scenarios for Further Evaluation

CA0602
Interstate 530 – Highway 67

Circle the scenario you prefer to be further evaluated in the PEL study.

Scenario 1	Scenario 2	Scenario 3	Scenario 4
6 LANES	*8 LANES*	*10 LANES*	*12 LANES*

Check the box next to the preliminary alternatives you prefer to be further evaluated in the PEL study.

Highway Build

- ☐ Main Lane Pavement Rehabilitation
- ☐ Collector / Distributor (C/D) Roads
- ☐ Auxiliary Lanes
- ☐ Frontage Road Improvements
- ☐ Intersection Improvements
- ☐ Interchange Improvements
- ☒ Ramp Consolidation / Elimination
- ☐ Roadway Shoulder Improvements
- ☐ Horizontal / Vertical Curve Improvements
- ☐ Bottleneck Removal
- ☐ Bypass Route

I-30 Bridge

- ☐ I-30 Arkansas River Bridge Rehabilitation
- ☒ I-30 Arkansas River Bridge Replacement

Other Modes

- ☐ Arterial Bus Transit
- ☒ I-30 Express Bus Transit
- ☐ Bus on Shoulder
- ☐ Bus Lanes
- ☐ Arterial Bus Rapid Transit
- ☒ Light Rail (Streetcar)
- ☐ Bicycle / Pedestrian
- ☒ Commuter Rail

Congestion Management

- ☐ Information Systems / Advanced Traveler Information
- ☐ Managed Lanes
- ☒ Reversible Lanes
- ☐ Ramp Metering
- ☐ Hard Shoulder Running
- ☐ Travel Demand Management
- ☐ Transportation System Management (TSM)
- ☒ Wayfinding / Signage
- ☒ Arterial Improvements
- ☐ Land Use Policy

Non-Recurring Congestion Management

- ☒ Crash Investigation Sites
- ☐ Roadside / Motorist Assist Enhancements
- ☐ Improvements to Detour Routes
- ☐ Variable Speed Limits (Speed Harmonization)
- ☒ Queue Warning

Please write comments or questions on a comment card provided at the public meeting.

Scenarios for Further Evaluation

CA0602
Interstate 530 – Highway 67

Circle the scenario you prefer to be further evaluated in the PEL study.

Scenario 1	Scenario 2	Scenario 3	Scenario 4
6 LANES	*8 LANES*	*10 LANES*	*12 LANES*

Check the box next to the preliminary alternatives you prefer to be further evaluated in the PEL study.

Highway Build

- ☐ Main Lane Pavement Rehabilitation
- ☑ Collector / Distributor (C/D) Roads
- ☐ Auxiliary Lanes
- ☑ Frontage Road Improvements
- ☐ Intersection Improvements
- ☐ Interchange Improvements
- ☐ Ramp Consolidation / Elimination
- ☐ Roadway Shoulder Improvements
- ☐ Horizontal / Vertical Curve Improvements
- ☐ Bottleneck Removal
- ☐ Bypass Route

I-30 Bridge

- ☑ I-30 Arkansas River Bridge Rehabilitation
- ☐ I-30 Arkansas River Bridge Replacement

Other Modes

- ☐ Arterial Bus Transit
- ☐ I-30 Express Bus Transit
- ☐ Bus on Shoulder
- ☐ Bus Lanes
- ☐ Arterial Bus Rapid Transit
- ☐ Light Rail (Streetcar)
- ☐ Bicycle / Pedestrian
- ☐ Commuter Rail

Congestion Management

- ☐ Information Systems / Advanced Traveler Information
- ☐ Managed Lanes
- ☐ Reversible Lanes
- ☐ Ramp Metering
- ☐ Hard Shoulder Running
- ☐ Travel Demand Management
- ☐ Transportation System Management (TSM)
- ☐ Wayfinding / Signage
- ☐ Arterial Improvements
- ☐ Land Use Policy

Non-Recurring Congestion Management

- ☐ Crash Investigation Sites
- ☐ Roadside / Motorist Assist Enhancements
- ☐ Improvements to Detour Routes
- ☐ Variable Speed Limits (Speed Harmonization)
- ☐ Queue Warning

Please write comments or questions on a comment card provided at the public meeting.

Scenarios for Further Evaluation

CA0602
Interstate 530 – Highway 67

Circle the scenario you prefer to be further evaluated in the PEL study.

Scenario 1	Scenario 2	Scenario 3	Scenario 4
6 LANES	*8 LANES*	*10 LANES*	*12 LANES*

Check the box next to the preliminary alternatives you prefer to be further evaluated in the PEL study.

Highway Build

- [x] Main Lane Pavement Rehabilitation
- [ ] Collector / Distributor (C/D) Roads
- [ ] Auxiliary Lanes
- [ ] Frontage Road Improvements
- [x] Intersection Improvements
- [x] Interchange Improvements
- [ ] Ramp Consolidation / Elimination
- [ ] Roadway Shoulder Improvements
- [ ] Horizontal / Vertical Curve Improvements
- [ ] Bottleneck Removal
- [ ] Bypass Route

I-30 Bridge

- [ ] I-30 Arkansas River Bridge Rehabilitation
- [x] I-30 Arkansas River Bridge Replacement

Other Modes

- [ ] Arterial Bus Transit
- [x] I-30 Express Bus Transit
- [ ] Bus on Shoulder
- [x] Bus Lanes
- [ ] Arterial Bus Rapid Transit
- [x] Light Rail (Streetcar)
- [x] Bicycle / Pedestrian
- [x] Commuter Rail

Congestion Management

- [ ] Information Systems / Advanced Traveler Information
- [x] Managed Lanes
- [ ] Reversible Lanes
- [ ] Ramp Metering
- [ ] Hard Shoulder Running
- [x] Travel Demand Management
- [x] Transportation System Management (TSM)
- [ ] Wayfinding / Signage
- [ ] Arterial Improvements
- [ ] Land Use Policy

Non-Recurring Congestion Management

- [ ] Crash Investigation Sites
- [ ] Roadside / Motorist Assist Enhancements
- [x] Improvements to Detour Routes
- [ ] Variable Speed Limits (Speed Harmonization)
- [ ] Queue Warning

Please write comments or questions on a comment card provided at the public meeting.

Scenarios for Further Evaluation

CA0602
Interstate 530 – Highway 67

Circle the scenario you prefer to be further evaluated in the PEL study.

Scenario 1	Scenario 2	Scenario 3	Scenario 4
6 LANES	*8 LANES*	*10 LANES*	*12 LANES*

Check the box next to the preliminary alternatives you prefer to be further evaluated in the PEL study.

Highway Build

- ☑ Main Lane Pavement Rehabilitation
- ☐ Collector / Distributor (C/D) Roads
- ☐ Auxiliary Lanes
- ☐ Frontage Road Improvements
- ☑ Intersection Improvements
- ☑ Interchange Improvements
- ☐ Ramp Consolidation / Elimination
- ☒ Roadway Shoulder Improvements
- ☐ Horizontal / Vertical Curve Improvements
- ☒ Bottleneck Removal
- ☐ Bypass Route

I-30 Bridge

- ☑ I-30 Arkansas River Bridge Rehabilitation
- ☐ I-30 Arkansas River Bridge Replacement

Other Modes

- ☐ Arterial Bus Transit
- ☑ I-30 Express Bus Transit
- ☑ Bus on Shoulder
- ☐ Bus Lanes
- ☐ Arterial Bus Rapid Transit
- ☐ Light Rail (Streetcar)
- ☑ Bicycle / Pedestrian
- ☐ Commuter Rail

Congestion Management

- ☑ Information Systems / Advanced Traveler Information
- ☐ Managed Lanes
- ☐ Reversible Lanes
- ☐ Ramp Metering
- ☑ Hard Shoulder Running
- ☐ Travel Demand Management
- ☐ Transportation System Management (TSM)
- ☐ Wayfinding / Signage
- ☒ Arterial Improvements
- ☐ Land Use Policy

Non-Recurring Congestion Management

- ☐ Crash Investigation Sites
- ☒ Roadside / Motorist Assist Enhancements
- ☒ Improvements to Detour Routes
- ☒ Variable Speed Limits (Speed Harmonization)
- ☐ Queue Warning

Please write comments or questions on a comment card provided at the public meeting.

Scenarios for Further Evaluation

CA0602
Interstate 530 – Highway 67

Circle the scenario you prefer to be further evaluated in the PEL study.

Scenario 1	Scenario 2	Scenario 3	Scenario 4
6 LANES	*8 LANES*	*10 LANES*	*12 LANES*

Check the box next to the preliminary alternatives you prefer to be further evaluated in the PEL study.

Highway Build

- ☐ Main Lane Pavement Rehabilitation
- ☐ Collector / Distributor (C/D) Roads
- ☐ Auxiliary Lanes
- ☐ Frontage Road Improvements
- ☑ Intersection Improvements
- ☑ Interchange Improvements
- ☐ Ramp Consolidation / Elimination
- ☑ Roadway Shoulder Improvements
- ☐ Horizontal / Vertical Curve Improvements
- ☐ Bottleneck Removal
- ☐ Bypass Route

I-30 Bridge

- ☑ I-30 Arkansas River Bridge Rehabilitation
- ☐ I-30 Arkansas River Bridge Replacement

Other Modes

- ☑ Arterial Bus Transit
- ☐ I-30 Express Bus Transit
- ☐ Bus on Shoulder
- ☑ Bus Lanes
- ☐ Arterial Bus Rapid Transit
- ☐ Light Rail (Streetcar)
- ☐ Bicycle / Pedestrian
- ☐ Commuter Rail

Congestion Management

- ☐ Information Systems / Advanced Traveler Information
- ☑ Managed Lanes
- ☐ Reversible Lanes
- ☐ Ramp Metering
- ☐ Hard Shoulder Running
- ☐ Travel Demand Management
- ☐ Transportation System Management (TSM)
- ☐ Wayfinding / Signage
- ☐ Arterial Improvements
- ☐ Land Use Policy

Non-Recurring Congestion Management

- ☐ Crash Investigation Sites
- ☐ Roadside / Motorist Assist Enhancements
- ☐ Improvements to Detour Routes
- ☑ Variable Speed Limits (Speed Harmonization)
- ☐ Queue Warning

Please write comments or questions on a comment card provided at the public meeting.

Scenarios for Further Evaluation

CA0602
Interstate 530 – Highway 67

Circle the scenario you prefer to be further evaluated in the PEL study.

Scenario 1	Scenario 2	Scenario 3	Scenario 4
6 LANES	*8 LANES*	*10 LANES*	*12 LANES*

Check the box next to the preliminary alternatives you prefer to be further evaluated in the PEL study.

Highway Build

- ☑ Main Lane Pavement Rehabilitation
- ☐ Collector / Distributor (C/D) Roads
- ☑ Auxiliary Lanes
- ☑ Frontage Road Improvements
- ☐ Intersection Improvements
- ☐ Interchange Improvements
- ☐ Ramp Consolidation / Elimination
- ☐ Roadway Shoulder Improvements
- ☐ Horizontal / Vertical Curve Improvements
- ☑ Bottleneck Removal
- ☑ Bypass Route

I-30 Bridge

- ☐ I-30 Arkansas River Bridge Rehabilitation
- ☐ I-30 Arkansas River Bridge Replacement

Other Modes

- ☐ Arterial Bus Transit
- ☐ I-30 Express Bus Transit
- ☐ Bus on Shoulder
- ☐ Bus Lanes
- ☐ Arterial Bus Rapid Transit
- ☐ Light Rail (Streetcar)
- ☐ Bicycle / Pedestrian
- ☑ Commuter Rail

Congestion Management

- ☐ Information Systems / Advanced Traveler Information
- ☐ Managed Lanes
- ☑ Reversible Lanes
- ☐ Ramp Metering
- ☐ Hard Shoulder Running
- ☐ Travel Demand Management
- ☐ Transportation System Management (TSM)
- ☐ Wayfinding / Signage
- ☐ Arterial Improvements
- ☐ Land Use Policy

Non-Recurring Congestion Management

- ☐ Crash Investigation Sites
- ☐ Roadside / Motorist Assist Enhancements
- ☑ Improvements to Detour Routes
- ☐ Variable Speed Limits (Speed Harmonization)
- ☐ Queue Warning

Please write comments or questions on a comment card provided at the public meeting.

Scenarios for Further Evaluation

CA0602
Interstate 530 – Highway 67

Circle the scenario you prefer to be further evaluated in the PEL study.

Scenario 1	Scenario 2	Scenario 3	Scenario 4
6 LANES	*8 LANES*	*10 LANES*	*12 LANES*

Check the box next to the preliminary alternatives you prefer to be further evaluated in the PEL study.

Highway Build

- ☐ Main Lane Pavement Rehabilitation
- ☐ Collector / Distributor (C/D) Roads
- ☐ Auxiliary Lanes
- ☐ Frontage Road Improvements
- ☐ Intersection Improvements
- ☐ Interchange Improvements
- ☐ Ramp Consolidation / Elimination
- ☐ Roadway Shoulder Improvements
- ☐ Horizontal / Vertical Curve Improvements
- ☐ Bottleneck Removal
- ☐ Bypass Route

I-30 Bridge

- ☐ I-30 Arkansas River Bridge Rehabilitation
- ☐ I-30 Arkansas River Bridge Replacement

Other Modes

- ☐ Arterial Bus Transit
- ☑ I-30 Express Bus Transit
- ☐ Bus on Shoulder
- ☐ Bus Lanes
- ☐ Arterial Bus Rapid Transit
- ☑ Light Rail (Streetcar)
- ☑ Bicycle / Pedestrian
- ☐ Commuter Rail

Congestion Management

- ☐ Information Systems / Advanced Traveler Information
- ☐ Managed Lanes
- ☐ Reversible Lanes
- ☐ Ramp Metering
- ☐ Hard Shoulder Running
- ☐ Travel Demand Management
- ☐ Transportation System Management (TSM)
- ☐ Wayfinding / Signage
- ☐ Arterial Improvements
- ☐ Land Use Policy

Non-Recurring Congestion Management

- ☐ Crash Investigation Sites
- ☐ Roadside / Motorist Assist Enhancements
- ☐ Improvements to Detour Routes
- ☐ Variable Speed Limits (Speed Harmonization)
- ☐ Queue Warning

Please write comments or questions on a comment card provided at the public meeting.

Map Comments

E 38TH PL
GLENMERE RD
PINE TREE PL
CARAWAY CT
LAFITE CIR
DONAGHEY DR
CLEBURNE PL
MARTINEAU PL
DESOTO DR
LOCHLIN
E 37TH PL
POPE AVE
SILVER DR
DONAGHEY CT
MCCORD DR
WARDEN RD
67
HIGHWAY 67/167
SHORE POINT RD
BELAIR ST
S HILL CT
BARBARA DR
LAKEWOOD PARK DR
WATERSIDE DR
E 31ST ST
SHERIDAN RD
BELMONT DR
DEXTER AVE
PLATEAU ST
STARFIELD RD
N HILLS BLVD
EXISTING RIGHT OF WAY
40
Provide U-Turn overpass for vehicles getting on @ Curtis Sykes that need I-40W
0' 100' 200' 400' 600'
(IN FEET)
CONNECTING ARKANSAS PROGRAM
CAP

Crosswalk at Hayden
Crosswalk at Hayden
Crosswalk at Hayden